



# **Temporary changes to bus services for the London 2012 Olympic and Paralympic Games**

**Position as of June 2012**

## **Temporary service changes during the 2012 Games**

### **Planning the temporary changes**

The London bus network will remain central to the day-to-day functioning of the Capital during the 2012 Games. It will also play a role in moving Games spectators and workers.

In planning the temporary changes to the network, our objectives have been to:

- Maintain London's comprehensive bus network while accommodating any temporary changes on the road network
- Enhance capacity where appropriate, to meet increased demand

We have considered the impacts of temporary changes to the road network needed to deliver the Games, including the Olympic Route Network (ORN) and Paralympic Route Network (PRN). The temporary changes will include measures such as restricted turns and road closures. Where these changes require bus diversions, we have tried to maintain good passenger links as far as possible.

We have also compared forecasts of spectator and workforce demand with existing capacity.

### **Road events**

Further temporary changes will be needed on days when Games road events take place. Details are included on a day-by-day basis in the appendix.

Service alterations are subject to change if operational requirements vary during the Games. The changes, and the need to 'check before you travel', will be publicised to passengers well in advance of the Games using a combination of print, online and on-board electronic information.

### **Duration**

Where capacity is to be enhanced, this will be for the duration of the relevant events. Most of the east London enhancements will run from the day of the Opening Ceremony to the day of the Closing Ceremony. Exceptions are listed.

Diversions will be in place as a result of the temporary road changes needed to deliver a great Games and keep London moving. Road changes will vary in duration. For example, some changes along particular sections of the ORN relate to specific venues, such as Wimbledon. Once events at these venues have finished, the road changes can be removed and buses returned to their normal routes.

Diversions may be needed during both the Olympic and Paralympic Games, or during the Olympic Games only. In some cases, they may need to start prior to the Olympic Games and end after the Paralympic Games.

### **Bus stops**

Venue and ORN/PRN designs will mean the suspension or relocation of some bus stops. Transport for London (TfL) has worked to minimise disruption to passengers and local communities.

An interactive map detailing proposed changes to the road network on the ORN, including suspended and relocated bus stops, is available from [GetAheadoftheGames.com](https://getaheadofthegames.com). Generally, where a route is diverted, it will serve existing stops on its diversion.

### **Other temporary bus services**

The Olympic Delivery Authority (ODA) will be responsible for park-and-ride services from outside London to the Olympic Park, as well as some shuttle services at venues. They will also provide accessible shuttle bus services for mobility-impaired spectators at venues.

The London Organising Committee of the Olympic and Paralympic Games (LOCOG) will be responsible for transporting athletes, officials and others working at the Games between accommodation and venues.

### **Changes by area**

Bus service changes are listed below by four sectors: east, central, south-east and Wembley/Wimbledon.

All changes are subject to further revision as required. Frequency changes are supplied as a guide to the level of enhancement proposed, and may change.

Any roads which are not currently served by buses have been subjected to the normal route-testing process and discussions with the relevant highway authorities.

Maps are included showing proposed diversions in areas with a large number of changes:

1. Stratford
2. Wapping
3. West Ham
4. Jodrell Road, Tower Hamlets
5. Russell Square
6. Knightsbridge and Hyde Park Corner
7. South Kensington
8. Earls Court
9. Greenwich
10. Woolwich (Royal Artillery Barracks)

A table providing an overview of all changes during the Olympic and Paralympic Games is also included on the next page.

## Bus service changes - overview

Route	Olympic Games			Paralympic Games		
	Diversion	Frequency/ capacity increase	Curtailment	Diversion	Frequency/ capacity increase	Curtailment
7/N7			•			
8/N8		•			• (N8 only)	
10		•				
11	• (out-of-service)					
12	•			•		
14		•				
15/N15		•			• (N15 only)	
17		•				
19/N19	•			•		
22/N22	•			•		
25		•			•	
35/N35		•			• (N35 only)	
52		•				
53	•	•		•		
69		•			•	
74/N74	•	•		•		
82		•				
92	•					
97	•			•		
100	•		•	•		•
108	•	•		•	•	
113			•			
115		•			•	
129		•			•	
135		•			•	

Note: Changes needed on Games road event days are not included - please see the appendix for details of these changes

Route	Olympic Games			Paralympic Games		
	Diversion	Frequency/ capacity increase	Curtailment	Diversion	Frequency/ capacity increase	Curtailment
137/N137	•			•		
148		•				
149		•			•	
159	•			•		
161	•			•		
177	•	•		•		
178	•			•		
180	•			•		
188	•	•		•	•	
190	•	•				
199	•			•		
206	•					
238		•			•	
241	•			•		
243	•					
257		•			•	
276	•			•		
291	•			•		
308	•	•		•	•	
309	•			•		
339	•			•		
344	•			•		
381		•			•	
386	•	•		•		
425		•			•	

Note: Changes needed on Games road event days are not included - please see the appendix for details of these changes

Route	Olympic Games			Paralympic Games		
	Diversion	Frequency/ capacity increase	Curtailment	Diversion	Frequency/ capacity increase	Curtailment
430	•			•		
453	•			•		
469	•			•		
473		•			•	
486	•			•		
488	•			•		
493	•					
521	•					
D3	•			•		
D8	•	•		•	•	
N1	•			•		
N2			•			
N26	•			•		
N63		•			•	
N73		•			•	
N91		•			•	
N97	•			•		
N109	•			•		
N113	• (out-of-service)					
N133		•			•	
N155	•			•		
N381	•		•	•		
N550	•			•		
W15	•			•		
X68			•			

Note: Changes needed on Games road event days are not included – please see the appendix for details of these changes

## East London

The following temporary service changes are planned in east London. Changes which enhance capacity (eg frequency increases) are expected to apply from the day of the Olympic Games Opening Ceremony (Friday 27 July) to the Closing Ceremony (Sunday 12 August).

Similarly, for the Paralympic Games, enhancements are expected to apply from Wednesday 29 August to Sunday 9 September. Exceptions to these arrangements are stated.

The duration of any diversions vary from site to site and are specified under each route. The boroughs served by each route are listed in alphabetical order.

### **Route 8/N8** – Oxford Circus-Bow (8)/Hainault (N8)

Boroughs served: Camden, City of London, Hackney, Newham (N8 only), Redbridge (N8 only), Tower Hamlets, Waltham Forest (N8 only), Westminster

- Evening and Sunday frequency increased from 6 to 7.5 buses per hour (bph) to give extra capacity on Bethnal Green Road. This would apply during the Olympic Games only.
- Route N8 will have extra buses between Oxford Circus and Wanstead. This provides extra capacity on the Leytonstone High Road corridor, the Old Ford area and in central London. This will apply for both the Olympic and Paralympic Games.

**Note: This route will operate differently on road event days. See the appendix for more information.**

### **Route 15/N15**

- See central London section.

### **Route 25** – Oxford Circus-Ilford

Boroughs served: Camden, City of London, Newham, Redbridge, Tower Hamlets, Westminster

- The section between Holborn and Ilford will be increased in frequency on all days of the Olympic and Paralympic Games. Total frequency will rise from:
  - 16 to 18 buses per hour (bph) in the daytime on Monday-Saturday
  - 12 to 18 bph on Sundays
  - 10 to 20 bph in the evenings
- This responds to demand increases forecast on this corridor both east and west of Stratford.

- Weeknight frequency increased from 7.5 bph to 10 bph. This matches weekend frequencies. To apply for both the Olympic and Paralympic Games.

**Note:** This route will operate differently on road event days. See the appendix for more information.

#### **Route 69 – Walthamstow-Canning Town**

Boroughs served: Newham, Waltham Forest

- Increased from:
  - 7.5 buses per hour (bph) to 9 bph Monday to Sunday daytimes
  - 5 to 6 bph in the evenings
  - 2 to 5 bph at night
- During the Paralympic Games, the same will apply except that Sunday daytime frequencies would be 7.5 bph.

#### **Route 97 – Chingford-Leyton**

Boroughs served: Newham, Waltham Forest (see map on page 9)

- Diverted to Stratford Bus Station via Leyton High Road, Angel Lane and the Stratford gyratory, as Stratford City bus station will be closed for security reasons due to its proximity to the Olympic Park.
- This is expected to apply from 6 June-12 September inclusive.

#### **Route 108**

- See south-east London section.

#### **Route 115 – Aldgate-East Ham**

Boroughs served: City of London, Newham, Tower Hamlets

- During the Olympic Games, increased to 9 buses per hour (bph) during the daytime all week (normally 6-8 bph). Also increased from 5 to 7.5 bph all evenings.
- Increased from 5 to 7.5 bph in the evenings and from 6 to 7.5 bph on Sundays for the Paralympic Games (except for the last day when there are no events at Excel).

#### **Route 135**

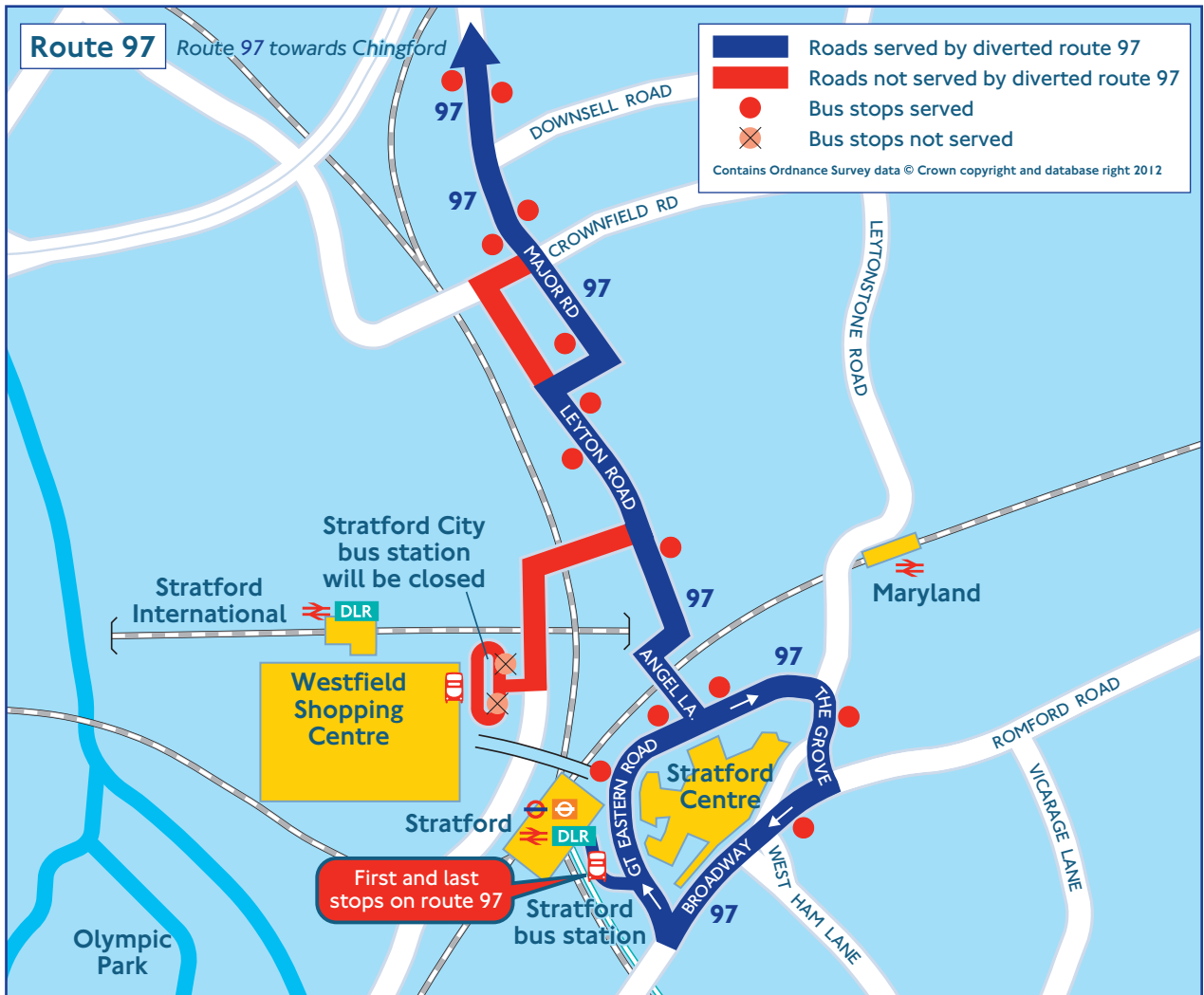
- See central London section.

#### **Route 238 – Stratford-Barking**





Boroughs served: Barking and Dagenham, Newham

- A 3 buses per hour (bph) night service will run on this route during the Olympic and Paralympic Games.





[illegible]

-  Roads served by diverted routes
-  Road not served by diverted routes
-  Bus stops served
-  Bus stops not served

Contains Ordnance Survey data © Crown copyright and database right 2012

## Stratford City bus station will be closed

Stratford International  DLR

**Maryland**

**Westfield Shopping Centre**

**First stop on routes  
339 and D8**

Stratfor  
CentreStratford 

Stratford  
bus station

**Last stop on  
routes 339  
and D8**

## Stratford High Street

Olympic  
Park

## Pudding Mill Lane

Route 339 towards Shadwell  
Route D8 towards Crossharbour

**Route 241 – Stratford-Canning Town**

Boroughs served: Newham, Waltham Forest (see map on page 9)

- To terminate at Stratford, rather than Stratford City bus station which will be closed for security reasons due to its proximity to the Olympic Park. This is expected to apply from 6 June-12 September inclusive.
- The first and last stops will be on Stratford gyratory.
- The route will operate out of service to stand at Downsell Road, near Leyton station.

**Route 257 – Stratford-Walthamstow**

Boroughs served: Newham, Waltham Forest

- Increased to 10 buses per hour (bph) everyday. Currently 8 bph (5 bph evenings and Sundays). This will apply during the Olympic and Paralympic Games.

**Route 276 – Newham University Hospital-Stoke Newington**

Boroughs served: Hackney, Newham, Tower Hamlets (see maps on pages 12 and 13)

- Diverted away from Manor Road to instead run via route 69 between Canning Town and Plaistow Road. This is due to the closure of the road outside West Ham Station, for pedestrian safety reasons. Route 323 will still serve the southern part of Manor Road.
- This diversion was in operation during a test event at the Olympic Park (4-5 May) and is expected to apply 14 July-12 September.
- Also diverted away from Parnell Road, as Wick Lane will be closed between Jodrell Road and Wansbeck Road to create more pedestrian space. From Fairfield Road, the route will be diverted via Tredegar Road and Wick Lane to line of route. This will apply towards Stoke Newington only.
- This diversion is expected to apply from 25 July-10 September.
- London Borough of Hackney plans to close Wallis Road outside Hackney Wick station. As a result, the route may also need to be diverted from Wansbeck Road, via Rothbury Road, Chapman Road and Eastway to line of route. This will apply in both directions.
- This diversion is also expected to apply from 25 July-10 September.

**Route 308 –Wanstead-Clapton Park**

Boroughs served: Hackney, Newham, Redbridge, Waltham Forest

- Converted to double-deck during the Olympic and Paralympic Games.
- From Ruckholt Road, the route will be diverted via Eastway and Lee Conservancy Road to line of route, as a result of suspended turns on the ORN/PRN.
- Expected to apply 22 July-15 August and 25 August-14 September inclusive, to accommodate the ORN and PRN.

Route 276

- Roads served by diverted route 276
- Roads not served by route 276
- Bus stops served
- Bus stops not served

Contains Ordnance Survey data  
© Crown copyright and database right 2012



## Routes 276 and 488



**Route 309** – Canning Town-Bethnal Green

Boroughs served: Newham, Tower Hamlets

- Diverted eastbound at the Blackwall Tunnel Northern Approach to run via Blackwall Tunnel Northern Approach, Devas Street and Twelvetrees Crescent.
- Expected to apply 22 July-15 August and 25 August-14 September inclusive, to accommodate the ORN and PRN.

**Route 339** – Bow, Fish Island-Shadwell

Boroughs served: Newham, Tower Hamlets (see map on page 10)

- To terminate and stand at Stratford, as Stratford City bus station will be closed for security reasons, due to its proximity to the Olympic Park.
- This is expected to apply from 6 June-12 September inclusive.

**Route 425** – Stratford-Clapton

Boroughs served: Hackney, Newham, Tower Hamlets

- Increased to 8 buses per hour (bph) during the Olympic Games and 6 bph during the Paralympic Games (currently 5 bph daytime and 3-4 bph evenings/Sundays).

**Route 473** – North Woolwich-Stratford

Borough served: Newham

- Increased to 7.5 buses per hour (bph) Monday to Sunday (6 bph evenings) during the Olympic Games, to provide extra capacity for Excel. Currently 6 bph (4 evenings and Sundays).
- Demand south of Stratford towards Excel is lower during the Paralympic Games, compared to the Olympic Games. Increased to 6 bph Sunday and evenings.

**Route 488** – Bromley-by-Bow-Clapton Pond

Boroughs served: Hackney, Newham, Tower Hamlets (see map on page 13)

- Diverted away from Parnell Road, as Wick Lane will be closed between Jodrell Road and Wansbeck Road to create more pedestrian space.
- From Fairfield Road, the route will be diverted via Tredegar Road and Wick Lane to line of route. This will apply towards Dalston Junction only.
- Expected to apply from 25 July-10 September inclusive.

**Route D3**

- See central London section.

**Route D8** – Stratford-Crossharbour

Boroughs served: Newham, Tower Hamlets (see map on page 10)

- Converted to double-deck during the Olympic and Paralympic Games.

- Will be diverted to Stratford bus station, as Stratford City bus station will be closed for security reasons, due to its proximity to the Olympic Park.
- Expected to apply from 6 June-12 September inclusive.

**Route N26 – Trafalgar Square-Chingford**

Boroughs served: City of London, Hackney, Tower Hamlets, Waltham Forest, Westminster

- From Ruckholt Road, the route will be diverted westbound via Eastway to line of route, avoiding Homerton Road. This is as a result of suspended turns on the ORN/PRN.
- Expected to apply 22 July-15 August and 25 August-14 September inclusive, to accommodate the ORN and PRN.

**Route N550**

- See central London section.

**Route W15 – Cogan Avenue Estate-Hackney**

Boroughs served: Hackney, Waltham Forest

- From Ruckholt Road, the route will be diverted westbound via Eastway and Lee Conservancy Road, as a result of suspended turns on the ORN/PRN.
- Expected to apply 22 July-15 August and 25 August-14 September inclusive, to accommodate the ORN and PRN.

## Central London

The following temporary service changes are planned in central London. For the Olympic Games, capacity enhancements are generally required from Saturday 28 July to Sunday 12 August. Night route enhancements will begin to commence on the night of Friday 27 July (the day of the Opening Ceremony).

During the Paralympic Games, the only enhancements in the central area are some night services. These are needed from Wednesday 29 August to Sunday 9 September. Exceptions to these arrangements are stated.

The duration of any diversions vary from site to site and are specified under each route. The boroughs served by each route are listed in alphabetical order.

### **Route 7/N7 – Russell Square–East Acton (7)/Northolt (N7)**

Boroughs served: Camden, Ealing, Hammersmith and Fulham, Kensington and Chelsea, Westminster (see map on page 17)

- Due to the part-closure of Russell Square, will be curtailed at a temporary terminus on Bedford Place.
- From Montague St, buses will run directly into Russell Square and then Bedford Place.
- Expected to apply from 1 July–30 August inclusive.

### **Route 8/N8**

- See east London section.

### **Route 9/9H/N9 – Aldwych–Hammersmith (9)/Heathrow (N9)**

Boroughs served: Hammersmith and Fulham, Kensington and Chelsea, Westminster, Hillingdon (N9), Hounslow (N9), Richmond (N9)

- Diverted away from Pall Mall, via Regent Street and Piccadilly due to the design of the Mall competition venue.
- Expected to apply 25 July–14 August inclusive, to accommodate the ORN.

**Note: This route will operate differently on road event days. See the appendix for more information.**

### **Route 10 – King's Cross–Hammersmith**

Boroughs served: Camden, Hammersmith and Fulham, Kensington and Chelsea, Westminster

- Increased from 8 to 12 buses per hour (bph) at most times, and from 2 to 4 bph at night (Olympic Games only).
- This responds to demand increases in the St Pancras and Hyde Park areas.



# Routes 7, 59, 188, X68 and N7



- These enhancements will not apply on Triathlon days (Saturday 4 and Tuesday 7 August) due to road closures.

**Note: This route will operate differently on road event days. See the appendix for more information.**

**Route 11 – Fulham Broadway-Liverpool Street**

Boroughs served: City of London, Hammersmith and Fulham, Kensington and Chelsea, Westminster (see map on page 19)

- Will terminate in the Seagrave Road Games Family parking area in the evenings and on Sundays, as the normal terminus at Empress State Building is within the Earls Court venue perimeter.
- Buses will enter via Seagrave Road and leave via Merrington Road and Ongar Road. These roads are not currently served by buses.
- To apply from 6 July-22 August inclusive.

**Note: This route will operate differently on road event days. See the appendix for more information.**

**Route 12 – Oxford Circus-Dulwich**

Boroughs served: Southwark, Lambeth, Westminster

- Buses to circumnavigate Parliament Square in both directions as the right-turn from Bridge Street into Parliament Street, and the left-turn from Parliament Street into Bridge Street, will not be possible.
- Expected to apply 20 July-15 August and 25 August-14 September inclusive, to accommodate the ORN.

**Route 14 – Putney Heath-Warren Street**

Boroughs served: Camden, Hammersmith and Fulham, Kensington and Chelsea, Wandsworth, Westminster

- Increased from 6 to 7.5 buses per hour (bph) in the evenings in response to demand from the Hyde Park Live Site.








**Note: This route will operate differently on road event days. See the appendix for more information.**

**Route 15/N15 – Regent Street-Blackwall(15)/Romford(N15)**

Barking & Dagenham (N15), City of London, Havering (N15), Newham (N15), Redbridge (N15), Tower Hamlets, Westminster

- Increased from 7.5 to 10 buses per hour (bph) during the weekday inter-peak and to 12 bph in the weekday evening peak. This will apply during the Olympic Games.

# Routes 11, 74 and 190

-  Roads not currently used by buses
-  Roads served by buses
-  Roads no longer served by buses
-  Route running out-of-service
-  Additional service during Olympic Games
-  Bus stops served
-  Possible bus stopn
-  Bus stops not served
-  London Underground Station
-  London Overground Station
-  National Rail Station

Routes not shown are unchanged

Contains Ordnance Survey data  
© Crown copyright and database right 2012



Route 74\* towards Baker Street

74\*

74\*

74\*

74\*

Existing terminus for routes 11 and 190 closed

Temporary terminus for route 11 (before 07:00 and after 20:00 Monday-Saturday and all day Sunday), route 74 additional service and route 190

Games Family parking area

Route 74\* towards Putney  
Route 190 towards Richmond

- Weeknight frequencies increased from 4 to 5 bph. This will apply during both the Olympic and Paralympic Games.

**Note: This route will operate differently on road event days. See the appendix for more information.**

#### **Route 17 – London Bridge–Archway**

Boroughs served: Camden, City of London, Islington, Southwark

- Increased from:
  - 7.5 to 10 buses per hour (bph) during the weekday inter-peak and evening peak
  - 6 to 7.5 bph during weekend shopping hours
  - 4 to 5 bph in the evenings.
- Responds to demand increases to and from St Pancras. Sunday daytime enhancements will not apply on 5 August and 12 August (Marathon days) due to road closures.

**Note: This route will operate differently on road event days. See the appendix for more information.**

#### **Route 19/N19 – Finsbury Park–Battersea Bridge (19)/Clapham Junction (N19)**

Boroughs served: Camden, Hackney, Islington, Kensington and Chelsea, Wandsworth, Westminster (see map on page 21)

- Diverted away from Sloane Street northbound due to a suspended turn at Knightsbridge.
- From Sloane Square, the diversion will be Eaton Square then Grosvenor Place to the line of route at Hyde Park Corner. The southbound route will not be affected.
- Expected to apply 21 July–15 August and 25 August–14 September inclusive, to accommodate the ORN and PRN.
- Eaton Square east of Elizabeth Street is not normally served by buses.

**Note: This route will operate differently on road event days. See the appendix for more information.**






#### **Route 22/N22 – Piccadilly Circus–Putney Common (22)/Fulwell (N22)**

Boroughs served: Hammersmith and Fulham, Kensington and Chelsea, Richmond upon Thames (N22 only), Wandsworth, Westminster (see map on page 21)

- Diverted at Sloane Square as for routes 19 and N19.

**Note: This route will operate differently on road event days. See the appendix for more information.**

# Routes 19, 22 and 137

-  Roads served by diverted routes 19, 22 and 137
-  Roads not served by routes 19, 22 and 137
-  Bus stops served
-  Bus stops not served by routes 19, 22 and 137
-  London Underground Station

Night bus routes N19, N22 and N137 will follow the same diversion as their day bus equivalent

Routes not shown are unchanged

Contains Ordnance Survey data  
© Crown copyright and database right 2012



### **Route 25**

- See east London section.

### **Route 35/N35 – Clapham Junction-Shoreditch (35)/Tottenham Court Road (N35)**

Boroughs served: Camden (N35 only) City of London, Hackney, Islington (N35 only)  
Lambeth, Southwark, Tower Hamlets, Wandsworth, Westminster (N35 only)

- Increased from 4 to 6 buses per hour (bph) evenings and Sunday and to 6 bph at night (currently 2 bph weeknights, 4 bph weekends).
- This provides additional capacity to south London from the Liverpool Street area. The day enhancements apply for the Olympic Games only and the night enhancements for both the Olympic and Paralympic Games.

**Note:** This route will operate differently on road event days. See the appendix for more information.

### **Route 52 – Victoria-Willesden**

Boroughs served: Brent, Kensington and Chelsea, Westminster

- Increased to 12 buses per hour (bph), or 7.5bph in the evenings.
- Currently 10 bph on Monday-Saturday daytimes, 7.5 bph Monday-Saturday evenings and 6 bph on Sundays.

**Note:** This route will operate differently on road event days. See the appendix for more information.

### **Route 53**

- See south-east London section.

### **Route 59 – Kings Cross-Streatham Hill**

Boroughs served: Camden, Lambeth, Southwark, Westminster (see map on page 17)

- This route will not serve Euston Station towards Streatham Hill. This is to accommodate route 188 within the station. Applies 1 July-9 September inclusive.

### **Route 74/N74 – Baker Street-Putney (74)/Roehampton (N74)**

Boroughs served: Hammersmith and Fulham, Kensington and Chelsea, Wandsworth, Westminster (see maps on pages 19 and 29)

- ORN design changes mean that the right-turn from Cromwell Road to Queensberry Place will not be possible.
- The route will continue directly along Cromwell Road eastbound, not serving Queensberry Place, Harrington Road and Cromwell Place. Expected to apply 21 July-15 August and 25 August-14 September inclusive, to accommodate the ORN and PRN.
- Passengers for South Kensington Underground station will need to board and alight by the V&A Museum.

- Additional buses will run between West Brompton (Seagrave Road car park) and Marble Arch to cater for demand to and from Earls Court. Frequencies of the additional buses are 7.5 buses per hour (bph) Monday to Saturday daytimes, 6 bph evenings and Sundays, doubling capacity at those times.
- These buses will run between Lillie Road and Seagrave Road, as shown for route 11 above. At Marble Arch, buses will use the Tyburn Way terminus.
- The enhancements will apply during the Olympic Games only, but not on Cycle Road Race and Triathlon days due to road closures.
- Night service increased from 2 to 4 bph nightly during the Olympic Games only.

**Note: This route will operate differently on road event days. See the appendix for more information.**

#### **Route 82 – Victoria-North Finchley**

Boroughs served: Barnet, Camden, Westminster

- Evening frequency increased from 5 to 7.5 buses per hour (bph), in response to demand for Hyde Park.

**Note: This route will operate differently on road event days. See the appendix for more information.**

#### **Route 100 – Elephant & Castle-Shadwell**

Boroughs served: City of London, Southwark, Tower Hamlets (see map on page 24)

- As there will be some suspended turns on The Highway, the route will terminate and stand at Wapping (Prusom Street) instead of Shadwell, running in a loop via Garnet Street, The Highway and Wapping Lane.
- A temporary stop will be provided on Garnet Street, near to the junction of The Highway.
- Also diverted in western Wapping. Eastbound, the route will operate via Royal Mint Street and Dock Street instead of East Smithfield.
- Expected to apply 20 July-15 August and 25 August-14 September inclusive, to accommodate the ORN and PRN.

**Note: This route will operate differently on road event days. See the appendix for more information.**

#### **Route 113 – Marble Arch-Edgware**

Boroughs served: Barnet, Camden, Westminster

- At Marble Arch, the last stop and stand will be on Orchard Street as the Cumberland Gate bus stand will not be available.
- To apply from 20 July-15 August inclusive, to accommodate the ORN.





#### **Route 115**

- See east London section.

#### **Route 135 – Old Street-Crossharbour**

Boroughs served: City of London, Hackney, Tower Hamlets

- Increased in frequency from:
  - 6 to 8 buses per hour (bph) Monday to Friday daytimes for the Olympic and Paralympic Games
  - 4 to 5 bph evenings and Sundays for the Olympic Games only.
- This is to provide extra capacity along Commercial Road.

#### **Route 137/N137 – Oxford Circus-Streatham Hill (137)/Crystal Palace (N137)**

Boroughs served: Croydon (N137 only), Kensington and Chelsea, Lambeth, Wandsworth, Westminster (see map on page 21)

- Diverted at Sloane Square as for route 19/N19.

**Note: This route will operate differently on road event days. See the appendix for more information.**

#### **Route 148 – Camberwell Green-White City**

Boroughs served: Hammersmith and Fulham, Kensington and Chelsea, Lambeth, Southwark, Westminster

- Increased in frequency from:
  - 8 to 10 buses per hour (bph) in the evening peak Monday–Friday and Saturday shopping hours
  - 6 to 8 bph on Sunday
  - 3 to 4 bph at night.
- This caters for demand in the Victoria and Hyde Park areas.
- The daytime enhancements will not apply on Triathlon days (Saturday 4 and Tuesday 7 August) due to road closures.

**Note: This route will operate differently on road event days. See the appendix for more information.**

#### **Route 149 – London Bridge-Edmonton Green**

Boroughs served: City of London, Enfield, Hackney, Haringey, Southwark, Tower Hamlets

- Increased from 2 to 4 buses per hour (bph) nightly, including the night of the opening ceremonies.

- This will apply during the Olympic and Paralympic Games to provide additional capacity from Liverpool Street.

**Note: This route will operate differently on road event days. See the appendix for more information.**

**Route 159 – Paddington Basin-Streatham**

Boroughs served: Lambeth, Southwark, Westminster

- Buses to circumnavigate Parliament Square in both directions as right-turn from Bridge Street into Parliament Street, and left-turn from Parliament Street into Bridge Street, will not be possible.
- To apply 20 July-15 August and 25 August-14 September inclusive, to accommodate the ORN and PRN.

**Note: This route will operate differently on road event days. See the appendix for more information.**

**Route 188 – North Greenwich-Russell Square**

Boroughs served: Camden, Greenwich, Lambeth, Lewisham, Southwark, Westminster (see maps on pages 17 and 40)

- Extended to Euston due to the part-closure of Russell Square. To apply from 1 July -9 September inclusive.
- Increased to 10 buses per hour (bph) all day and 4bph at night during the Olympic Games, in response to demand to and from Greenwich and North Greenwich. Normally 7.5 bph (5 bph evenings/Sundays, 2 bph nights).
- During the Paralympic Games, increased to 7.5 bph evenings/Sunday shopping hours and nights to 4 bph. The daytime enhancement will not apply on the last day of the Games as there will be no events in Greenwich.
- At North Greenwich, will enter the bus station via Edmund Halley Way, rather than Millennium Way. Required from 23 July-9 September inclusive.
- Diverted in Greenwich to accommodate a one-way system that will create additional pedestrian space.
- Diverted westbound only from Nelson Road via Greenwich High Road and Norman Road to the line of route. Norman Road is not currently served by buses. Expected to apply from 23 July-15 August and 27 August-10 September inclusive.

**Note: This route will operate differently on road event days. See the appendix for more information.**

**Route 190 – Richmond-West Brompton**

Boroughs served: Hammersmith and Fulham, Hounslow, Richmond upon Thames (see map on page 19)

- Empress State Building stand withdrawn during the Games. Arrangements as route 11.
- Converted to double-deck. Additional buses to run between Hammersmith Bus Station and West Brompton at 4 buses per hour at all times, except early mornings, doubling current frequency.

**Note: This route will operate differently on road event days. See the appendix for more information.**

**Route 243 – Waterloo-Wood Green**

Boroughs served: Camden, Hackney, Haringey, Islington, Lambeth, Westminster

- Diverted at Holborn from 20 July-15 August inclusive, to accommodate the ORN.
- Northbound, from Kingsway via High Holborn, Southampton Place and Vernon Place to Theobalds Road.
- Southbound, via the western end of Theobalds Road and Southampton Row.

**Note: This route will operate differently on road event days. See the appendix for more information.**

**Route 328 – Chelsea-Golders Green**

Boroughs served: Barnet, Brent, Camden, Kensington and Chelsea, Westminster

- A planned frequency increase to this route is now no longer needed. The existing high-frequency service, coupled with enhancements to route 52, will be sufficient to cater for demand to and from Earls Court.

**Note: This route will operate differently on road event days. See the appendix for more information.**

**Route 344 – Liverpool Street-Clapham Junction**

Boroughs served: City of London, Hackney, Lambeth, Southwark, Wandsworth

- Some turns onto and off Upper Thames Street will not be possible so the route will be diverted away from Southwark Bridge via Southwark Street, Borough High Street, London Bridge and King William Street.
- Expected to apply 20 July-15 August and 25 August-14 September inclusive, to accommodate the ORN and PRN.

**Note: This route will operate differently on road event days. See the appendix for more information.**

**Route 360** – Elephant & Castle-Royal Albert Hall

Boroughs served: Kensington and Chelsea, Lambeth, Southwark, Westminster (see map on page 30)

- Royal Borough of Kensington and Chelsea is intending to close Exhibition Road between Kensington Road and Cromwell Road from 28 July-5 August inclusive.
- From Pelham Street, the resulting diversion will be Harrington Road, Queen's Gate and Prince Consort Road to stand.
- It will return via Prince Consort Road, Kensington Gore (not currently served by buses), Queen's Gate and Harrington Road to line of route.

**Note: This route will operate differently on road event days. See the appendix for more information.**

**Route 381** – Waterloo-Peckham

Boroughs served: Lambeth, Southwark

- Increased in frequency from 6 to 8 buses per hour (bph) Monday to Friday daytimes for both the Olympic and Paralympic Games.
- This is to provide extra capacity in the Canada Water and Bermondsey areas.

**Route 430** – South Kensington-Roehampton (see map on page 31)

Boroughs served: Hammersmith and Fulham, Kensington and Chelsea, Richmond upon Thames, Wandsworth

- The Cromwell Gardens stand at South Kensington will not be available.
- Instead route 430 will use the route 345 stand on Cromwell Road, returning to service via Cromwell Road, Queens Gate and Harrington Road.
- Expected to apply 21 July-15 August and 25 August-14 September inclusive, to accommodate the ORN and PRN.

**Note: This route will operate differently on road event days. See the appendix for more information.**

**Route 453** – Marylebone-Deptford

Boroughs served: Camden, Lambeth, Lewisham, Southwark, Westminster

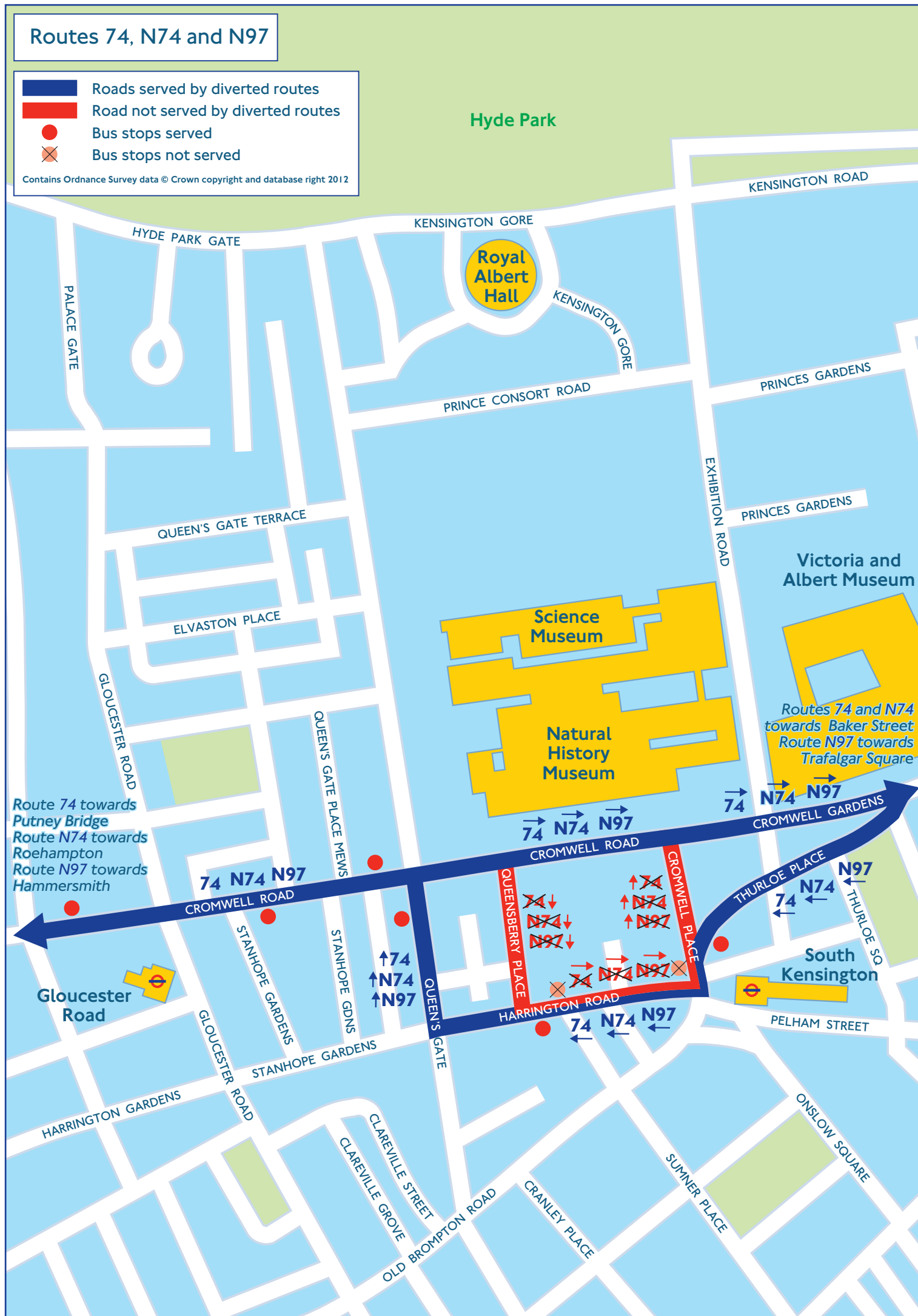
- Buses to circumnavigate Parliament Square in both directions as right-turn from Bridge Street into Parliament Street, and left-turn from Parliament Street into Bridge Street, will not be possible.
- Expected to apply 20 July-15 August and 25 August-14 September inclusive, to accommodate the ORN and PRN.

**Note: This route will operate differently on road event days. See the appendix for more information.**






# Routes 74, N74 and N97

- Roads served by diverted routes
- Road not served by diverted routes
- Bus stops served
- Bus stops not served

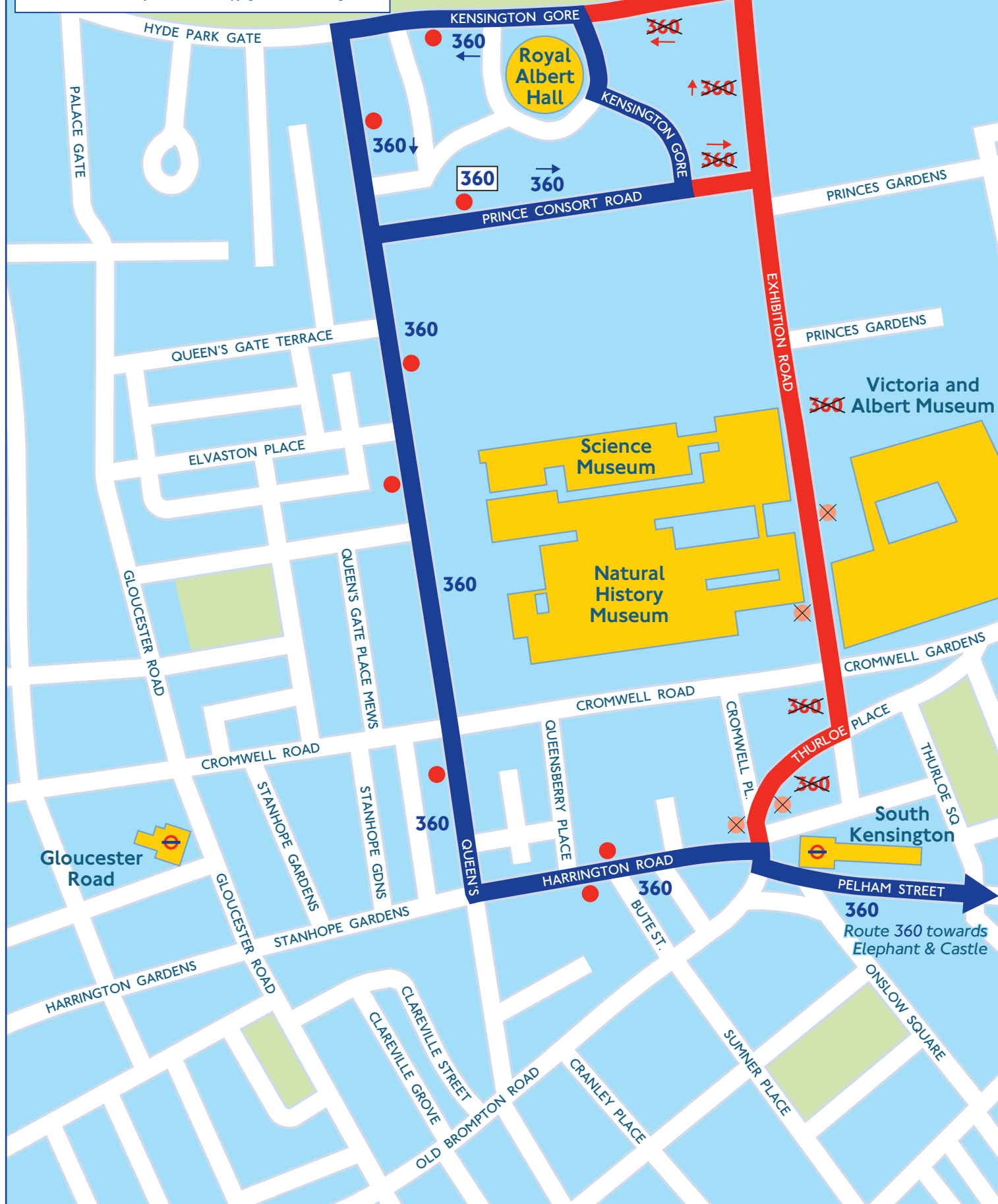
Contains Ordnance Survey data © Crown copyright and database right 2012








# Route 360

-  Roads served by diverted routes
-  Road not served by diverted routes
-  Bus stops served
-  Bus stops not served
-  Route terminus

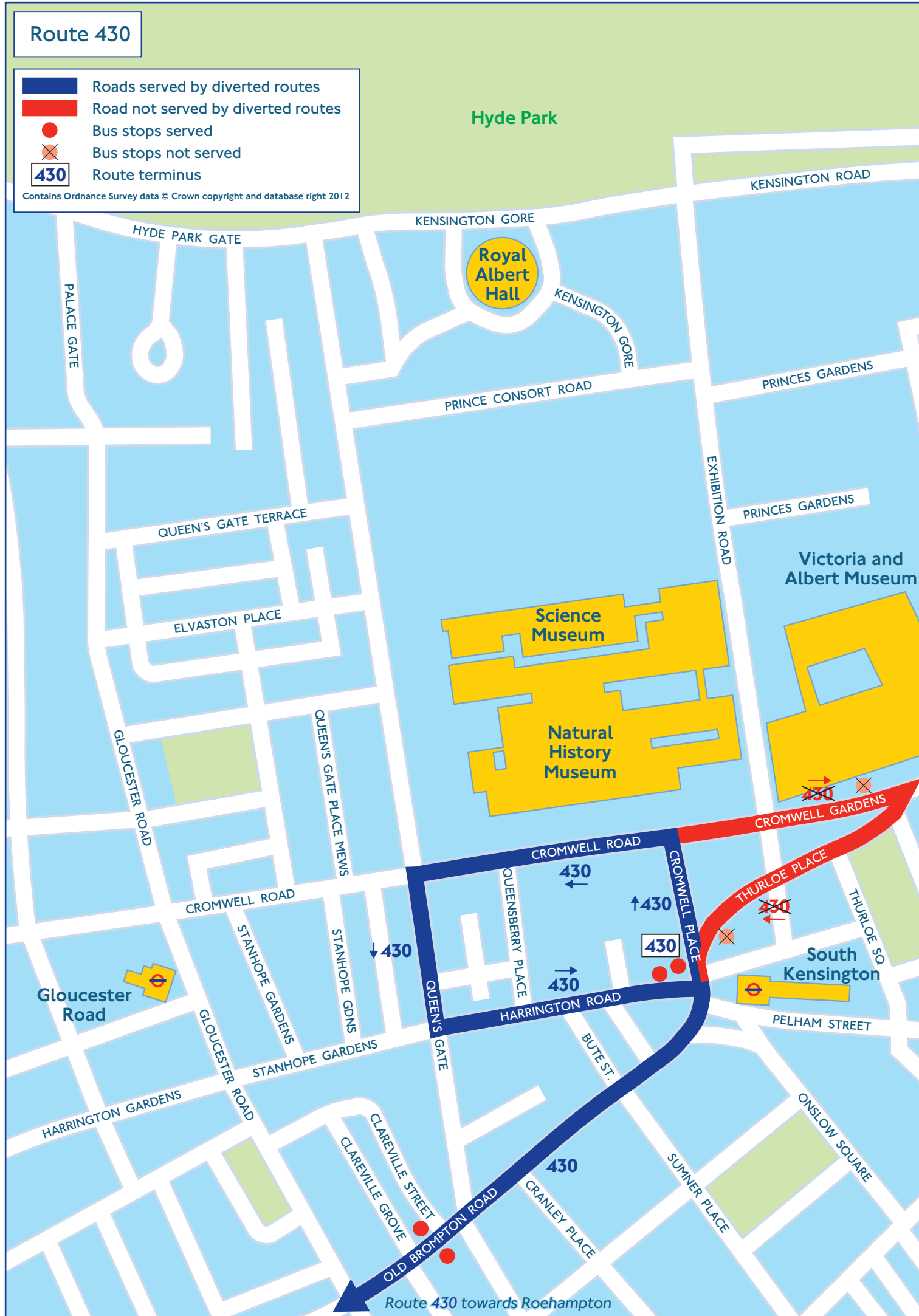
Contains Ordnance Survey data © Crown copyright and database right 2012







## Route 430

-  Roads served by diverted routes
-  Road not served by diverted routes
-  Bus stops served
-  Bus stops not served
-  Route terminus

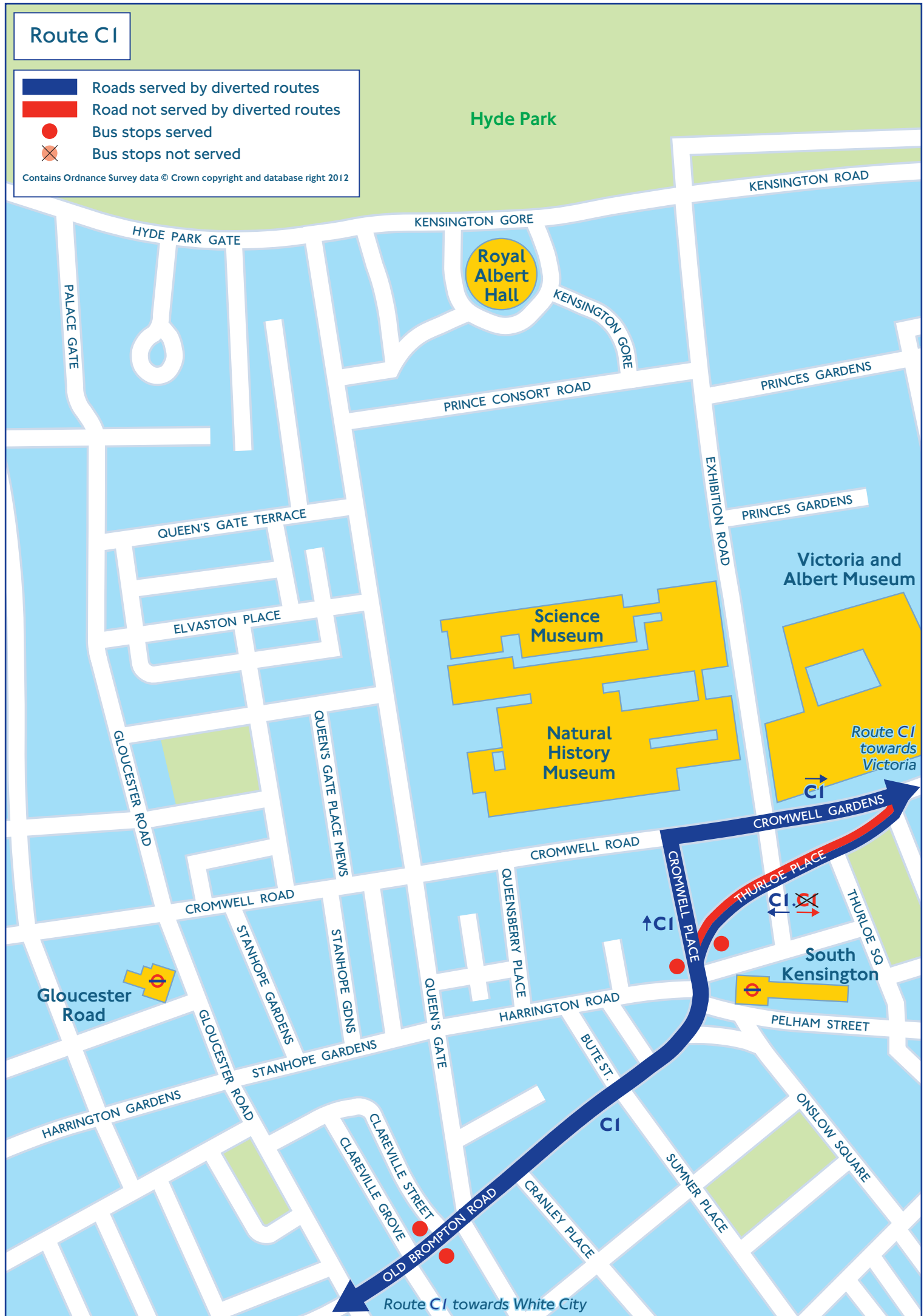
Contains Ordnance Survey data © Crown copyright and database right 2012



## Route C1

-  Roads served by diverted routes
-  Road not served by diverted routes
-  Bus stops served
-  Bus stops not served

Contains Ordnance Survey data © Crown copyright and database right 2012





**Route 521 – Waterloo-London Bridge**

Boroughs served: Camden, City of London, Lambeth, Southwark, Westminster

- Diverted at Holborn. Towards London Bridge, as for route 243 above. Towards Waterloo, in a clockwise loop via High Holborn, Southampton Place, Vernon Place, Southampton Row. Expected to apply 20 July-15 August inclusive, to accommodate the ORN.
- The ORN reverses the flow in the Kingsway Tunnel so the route will run via Aldwych northbound. Expected to apply 9 July-15 August inclusive.
- It was planned to run via the Tunnel southbound, however ORN width restrictions will prevent this so the standard route via Aldwych southbound will continue.

**Note: This route will operate differently on road event days. See the appendix for more information.**

**Route C1 – Victoria-White City (see map on page 32)**

Borough served: Hammersmith and Fulham, Kensington & Chelsea, Westminster

- The turn from Thurloe Place into Cromwell Gardens in South Kensington will be suspended, as a result of the ORN.
- Diverted instead via route 14 and 414 (Cromwell Place). Expected to apply 21 July-15 August and 25 August-14 September inclusive, to accommodate the ORN and PRN.

**Note: This route will operate differently on road event days. See the appendix for more information.**

**Route D3 – Bethnal Green-Crossharbour**

Borough served: Tower Hamlets (see map on page 24)

- As some turns onto and off The Highway will be suspended, the route will run directly along The Highway eastbound, not serving Wapping.
- Bus stops will be provided on The Highway.
- Westbound, it will run in an anti-clockwise loop via The Highway, Garnet Street, Wapping Wall and Glamis Road to Cable Street.
- Expected to apply 20 July-15 August and 25 August-14 September inclusive, to accommodate the ORN and PRN.

**Route N2 – Trafalgar Square-Crystal Palace**

Boroughs served: Camden, Croydon, Lambeth, Southwark, Westminster

- Restrictions on Whitehall require amendments to the last stop and stands.
- The last stop will be in Parliament Street, rather than Horse Guards Avenue.

- Buses will run from Whitehall to stand on Whitehall Place, returning to the line of route via Northumberland Avenue and Trafalgar Square.
- Expected to apply 20 July-15 August inclusive, to accommodate the ORN.

**Route N63 – Crystal Palace-Kings Cross**

Boroughs served: Bromley, Camden, City of London, Islington, Lewisham, Southwark

- Increased from 2 to 3 buses per hour (bph) weeknights and from 4 to 5 bph weekends.
- Applies during the Olympic and Paralympic Games, including the night of the Opening Ceremonies.

**Route N73 – Victoria-Walthamstow**

Boroughs served: Camden, Hackney, Haringey, Islington, Waltham Forest, Westminster

- Increased to 6 buses per hour (bph) nightly, from 2 bph weeknights, 5 bph weekends.
- Applies during the Olympic and Paralympic Games, including the night of the Opening Ceremonies.

**Route N91 – Trafalgar Square-Cockfosters**

Boroughs served: Barnet, Camden, Enfield, Haringey, Islington, Westminster

- Increased to 5 buses per hour (bph) nightly, from 2 bph weeknights, 4 bph weekends.
- Applies during the Olympic and Paralympic Games, including the night of the Opening Ceremonies.

**Route N97 – Trafalgar Square-Hammersmith (see map on page 29)**

Boroughs served: Hammersmith and Fulham, Kensington and Chelsea, Westminster

- ORN design changes mean that the right-turn from Cromwell Road to Queensberry Place will not be possible.
- Route will continue directly along Cromwell Road eastbound, not serving Queensberry Place, Harrington Road and Cromwell Place. Expected to apply 21 July-15 August and 25 August-14 September inclusive, to accommodate the ORN and PRN.
- Passengers for South Kensington Underground station will need to board and alight by the V&A Museum

**Note: This route will operate differently on road event days. See the appendix for more information.**

**Route N109 – Oxford Circus-Croydon**

Boroughs served: Croydon, Lambeth, Westminster

- Buses to circumnavigate Parliament Square in both directions as right-turn from Bridge Street into Parliament Street, and left-turn from Parliament Street into Bridge Street, will not be possible.

- Expected to apply 20 July-15 August and 25 August-14 September inclusive, to accommodate the ORN and PRN.

**Route N113 – Trafalgar Square-Edgware**

Boroughs served: Barnet, Camden, Westminster

- Restrictions on Whitehall require amendments to out of service turning movements.
- From Cockspur Street, buses will run via Whitehall and Whitehall Place to stand on Northumberland Avenue and will return directly to Cockspur Street and the line of route.
- Expected to apply 20 July-15 August inclusive, to accommodate the ORN.

**Route N133 – Liverpool Street-Mitcham**

Boroughs served: City of London, Lambeth, Merton, Southwark, Westminster

- Increased from 3 to 5 buses per hour nightly.
- This will apply during the Olympic and Paralympic Games, including the night of the Opening Ceremonies.

**Route N155 – Aldwych-Morden**

Boroughs served: City of London, Lambeth, Merton, Sutton, Southwark, Westminster

- Buses to circumnavigate Parliament Square in both directions as right-turn from Bridge Street into Parliament Street, and left-turn from Parliament Street into Bridge Street, will not be possible.
- Expected to apply 20 July-15 August and 25 August-14 September inclusive, to accommodate the ORN and PRN.

**Route N381 – Trafalgar Square-Peckham**

Boroughs served: Lambeth, Southwark, Westminster

- Buses to circumnavigate Parliament Square in both directions as right-turn from Bridge Street into Parliament Street, and left-turn from Parliament Street into Bridge Street, will not be possible. To apply 20 July-15 August and 25 August-14 September inclusive, to accommodate the ORN and PRN.
- Restrictions on Whitehall require amendments to the last stop and stand. The last stop will be in Parliament Street, rather than Horse Guards Avenue.
- Buses will run from Whitehall to stand on Whitehall Place returning to the line of route via Northumberland Avenue and Trafalgar Square. Expected to apply 20 July-15 August inclusive, to accommodate the ORN.

**Route N550 – Trafalgar Square-Canning Town**

Boroughs served: City of London, Newham, Tower Hamlets, Westminster

- To be re-routed away from the Embankment from 20 July-15 August and 25 August-14 September inclusive, to accommodate the ORN and PRN.
- From Queen Victoria Street, it will be diverted via New Bridge Street, Fleet Street and Strand to the line of route.

**Route X68 – West Croydon-Russell Square**

Boroughs served: Camden, Croydon, Lambeth, Southwark, Westminster (see map on page 17)

- Due to the part-closure of Russell Square, southbound journeys in the afternoon will commence at Holborn, rather than Russell Square.
- Buses will stand at Aldwych, if required.
- The first stop will be reached via Kingsway, High Holborn, Southampton Place, Vernon Place and Southampton Row.
- Required from 1 July-30 August inclusive.

## **South-east London**

The following temporary service changes are planned in south-east London. In general, the capacity enhancements are required from Day 1 of the Olympic Games (Saturday 28 July) to Day 16 (Sunday 12 August). For the Paralympic Games, enhancements are needed from Day 1 (Thursday 30 August) to Day 11 (Sunday 9 September).

Some venues are not used throughout the Paralympic Games and so enhancements will be removed sooner. Exceptions to these arrangements are stated.

The duration of any diversions vary from site to site and are specified under each route.

The boroughs served by each route are listed in alphabetical order.

### **Route 53 – Whitehall-Plumstead**

Boroughs served: Greenwich, Lambeth, Lewisham, Southwark, Westminster

- Increased to 10 buses per hour (bph) between 10:00 and 18:30. To apply during the Olympic Games only.
- Diverted eastbound via Prince Charles Road as Charlton Way has a part closure. Expected to apply from 7 July-mid-September.
- Buses to circumnavigate Parliament Square in both directions as right-turn from Bridge Street into Parliament Street, and left-turn from Parliament Street into Bridge Street, will not be possible. Expected to apply 20 July-15 August and 25 August-14 September inclusive, to accommodate the ORN and PRN.
- Suspended turns off Whitehall also require changes. The last stop will be Parliament Street. From Whitehall, buses would run to Whitehall Place and Northumberland Avenue to stand, returning to the line of route via Trafalgar Square. Expected to apply 20 July-15 August inclusive, to accommodate the ORN.

### **Route 108 – Stratford-Lewisham**

Boroughs served: Greenwich, Lewisham, Newham, Tower Hamlets

- An additional service of 4 buses per hour (bph) to run in both directions between Lewisham and North Greenwich, using double-deck buses. These buses will stand in Jerard Street, Lewisham.
- This is to run all day during the Olympic Games but only in the evenings during the Paralympic Games (apart from the last day, Sunday 9 September).
- Night-time frequency to increase from 2 to 4 bph on all nights. Applies for both the Olympic and Paralympic Games.
- At North Greenwich, buses will enter the bus station via Edmund Halley Way rather than Millennium Way. To apply 23 July-9 September inclusive.

**Route 129 – North Greenwich-Greenwich**

Borough served: Greenwich

- Converted to double-deck operation.
- Greenwich Church Street will be pedestrianised during the Games. As a result, the route needs to be diverted when running out of service, via Greenwich High Road, Norman Road and Creek Road.
- Daytime frequency of the service will be reduced from 5 to 4 buses per hour to accommodate the additional time for out-of-service running.
- To apply 23 July-15 August and 27 August-10 September inclusive.

**Route 161 – Chislehurst-North Greenwich**

Boroughs served: Bromley, Greenwich (see maps on pages 39 and 40)

- When Repository Road is open and Ha-Ha Road is closed, the 161 will be diverted via Repository Road. This means it will serve Queen Elizabeth Hospital but not Grand Depot Road.
- This will apply:
  - 7-15 July
  - 7-20 August
  - 7-19 September
- When Ha-Ha Road and Repository Road are both closed, the route will run directly along Academy Road at Woolwich Common. To apply 16 July-6 August and 21 August-6 September inclusive.
- Temporary bus route will operate when Repository Road is closed, to maintain direct links between Queen Elizabeth Hospital and Chislehurst (see route 561 for full details).
- Other routes will also continue to serve Queen Elizabeth Hospital.

**Route 177 – Thamesmead-Peckham**

Boroughs served: Bexley, Greenwich, Lewisham, Southwark (see map on page 41)

- Diverted eastbound to accommodate a one-way system in Greenwich town centre. From Greenwich High Road, the diversion will be via Norman Road and Creek Road to the line of route. Norman Road is not currently served by buses.
- Required 23 July-15 August and 27 August-10 September inclusive.
- Increased from 6 to 10 buses per hour during the weekday inter-peak, evening peak and weekend shopping hours. Applies during the Olympic Games only.

## Route 161

Diversion will operate from:

7 July to 15 July inclusive

7 August to 20 August inclusive

7 September to 19 September inclusive

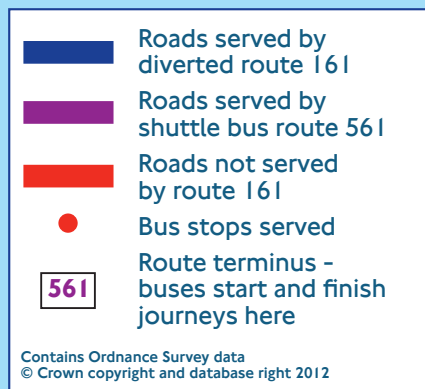


## Routes 161 and 561

Diversion will operate from:

16 July to 6 August inclusive

21 August to 6 September inclusive



Route 161.561 towards Chislehurst

Route 161  
towards  
North  
Greenwich



# Routes 177, 180, 188, 199, 386 and NI

River Thames



- Roads served by diverted routes 177, 180, 188, 199, 386 and NI
- Roads not served by routes 177, 180, 188, 199, 386 and NI
- National Rail station

Routes not shown are unchanged

Contains Ordnance Survey data  
© Crown copyright and database right 2012

**Route 178 – Woolwich-Lewisham**

Boroughs served: Greenwich, Lewisham (see maps on pages 43 and 44)

- When Repository Road is open, the route will divert via Repository Road and not use Academy Road and Grand Depot Road.
- This will apply:
  - 7-15 July
  - 7-20 August
  - 7-19 September
- When Repository Road is closed, the route will run to Queen Elizabeth Hospital as normal, but double-back via Baker Road as Ha-Ha Road is closed.
- It will then run via Shooters Hill Road, Academy Road and Woolwich Common. This will apply 16 July-6 August and 21 August-6 September inclusive.

**Route 180 – Lewisham-Belvedere**

Boroughs served: Bexley, Greenwich, Lewisham (see map on page 41)

- Diverted eastbound to accommodate a one-way system in Greenwich town centre, from Greenwich South Street via Greenwich High Road, Norman Road and Creek Road to the line of route. Norman Road is not currently served by buses.
- To apply 23 July-15 August and 27 August-10 September inclusive.

**Route 188**

- See central London section.

**Route 199 – Canada Water-Catford**

Boroughs served: Greenwich, Lewisham, Southwark (see map on page 41)

- Diverted northbound to accommodate a one-way system in Greenwich town centre, from Greenwich South Street via Greenwich High Road and Norman Road to the line of route. Norman Road is not currently served by buses.
- To apply 23 July-15 August and 27 August-10 September inclusive.

**Route 286 – Greenwich – Queen Mary's Hospital, Sidcup**

Borough served: Greenwich, Bexley

- Greenwich Church Street will be pedestrianised during the Games. As a result, the route needs to be diverted when running out of service, via Greenwich High Road, Norman Road and Creek Road.
- Daytime frequency of the service will be reduced from 6 to 5 buses per hour to accommodate the additional time for out-of-service running.
- To apply 23 July-15 August and 27 August-10 September inclusive.

## Route 178

Diversion will operate from:

7 July to 15 July inclusive

7 August to 20 August inclusive

7 September to 19 September inclusive

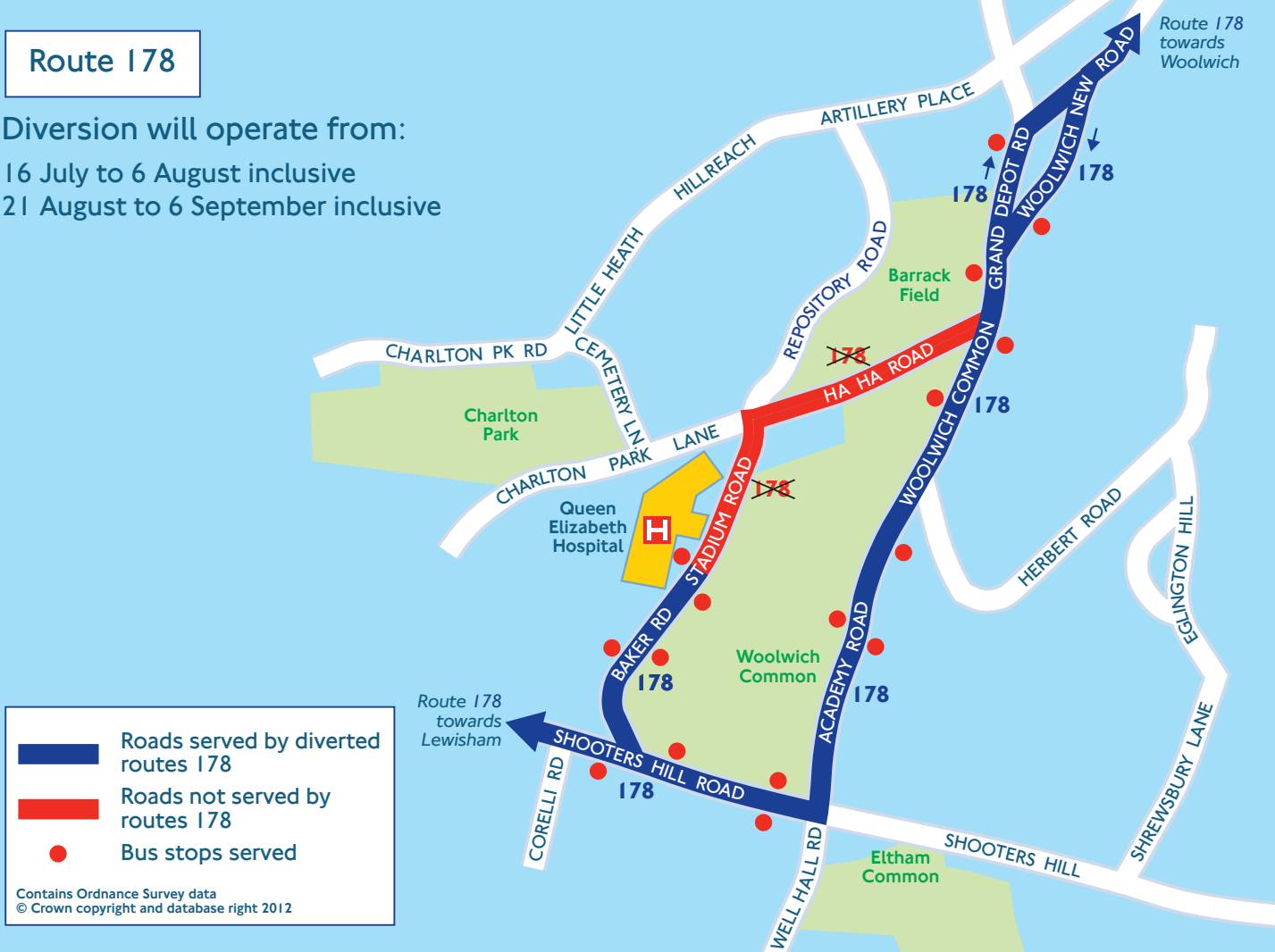


## Route 178

Diversion will operate from:

16 July to 6 August inclusive

21 August to 6 September inclusive



**Route 291** – Woolwich Common, Queen Elizabeth Hospital-Woodlands Estate

Borough served: Greenwich (see map on page 46)

- Diverted due to the closure of Repository Road. From John Wilson Street, the route will run via Grand Depot Road, Academy Road, Shooters Hill Road and Baker Road to reach Queen Elizabeth Hospital.
- This will apply 16 July-6 August and 21 August-6 September inclusive.

**Route 380** – Belmarsh Prison-Lewisham

Boroughs served: Greenwich, Lewisham

- Diverted via Belmont Hill and Lee Terrace on Monday 30 July only
- This is due to the full closure of Tranquil Vale on 30 July, when the Equestrian cross-country event takes place in Greenwich Park.

**Route 381**

- See central London section.

**Route 386** – Plumstead-Blackheath

Boroughs served: Greenwich, Lewisham (see maps on pages 41 and 47)

- Increased from 4 to 6 buses per hour (bph) on weekdays between 10:00 and 18:30, as well as weekend shopping hours. This will apply 23 July-15 August inclusive.
- Affected by the closure of Ha-Ha Road, although it has now been confirmed that part of Woolwich Common will not be closed. Towards Blackheath, the diversion route from Herbert Road will therefore be Woolwich Common, Academy Road, Shooters Hill Road, double-run to Queen Elizabeth Hospital and back to line of route at Shooters Hill Road/Corelli Road junction.
- Will also use the same diversion in reverse. To apply 7 July-19 September inclusive.
- Also diverted eastbound to accommodate a one-way system in Greenwich town centre, from Greenwich South Street via Greenwich High Road, Norman Road and Creek Road to the line of route. Norman Road is not currently served by buses.
- To apply 23 July-15 August and 27 August-10 September inclusive.
- Also diverted in Blackheath due to restrictions on Tranquil Vale. The diversion will use Prince Charles Road westbound, mirroring the eastbound routeing. This will apply 23 July-15 August and 27 August-10 September inclusive.
- The Tranquil Vale restrictions will not affect route 380, apart from Monday 30 July when the road will be closed completely.

**Route 469** – Woolwich Common, Queen Elizabeth Hospital-Erith

Boroughs served: Bexley, Greenwich (see maps on pages 48 and 49)

- Affected by the closure of Ha-Ha Road.

## Route 291

Diversion will operate from:

16 July to 6 August inclusive

21 August to 6 September inclusive



## Route 386

Diversion will operate from:  
7 July to 19 September inclusive



## Route 469

### Diversion will operate from:

7 July to 15 July inclusive

7 August to 20 August inclusive

7 September to 19 September inclusive



## Roads served by diverted routes 469

### Roads not served by routes 469

### Bus stops served

Route terminus - buses start and finish journeys here

Contains Ordnance Survey data  
© Crown copyright and database right 2012



## Route 469

## Diversion will operate from:

16 July to 6 August inclusive

21 August to 6 September inclusive



- When Repository Road is open, the route will divert via Repository Road and not use Academy Road and Grand Depot Road. This will apply:
  - 7-15 July
  - 7-20 August
  - 7-19 September
- When both Ha-Ha Road and Repository Road are closed, the diversion from Queen Elizabeth Hospital will be via Stadium Road, Baker Road, Shooters Hill Road, Academy Road and Woolwich Common. To apply 16 July-6 August and 21 August-6 September inclusive.

**Route 486** – North Greenwich-Bexleyheath

Boroughs served: Bexley, Greenwich (see map on page 51)

- Diverted via Charlton Park Road and Cemetery Lane, due to the closure of Repository Road. Cemetery Lane is not currently served by buses.
- Required 16 July-6 August and 21 August-6 September inclusive.

**Route 561** – Queen Elizabeth Hospital-Chislehurst

Boroughs served: Bromley, Greenwich (see map on page 40)

- Temporary bus service to operate between 16 July-6 August and 21 August-6 September, when route 161 is unable to serve Queen Elizabeth Hospital.
- This service will operate every 20 minutes Monday to Sunday (every 30 minutes early mornings and evenings).

**Route N1** – Tottenham Court Road-Thamesmead

Boroughs served: Bexley, Greenwich, Lambeth, Lewisham, Southwark, Westminster (see map on page 41)

- Diverted to accommodate a one-way system in Greenwich town centre.
- Diverted westbound from Nelson Road via Greenwich High Road and Norman Road to the line of route.
- Required 23 July-15 August and 27 August-10 September inclusive.

## Route 486

Diversion will operate from:

16 July to 6 August inclusive

21 August to 6 September inclusive



-  Roads served by diverted route 486
-  Roads not served by route 486
-  Bus stops served

Contains Ordnance Survey data  
© Crown copyright and database right 2012

## Wembley and Wimbledon

The following temporary diversions are planned in Wembley and Wimbledon. No capacity enhancements are needed.

The boroughs served by each route are listed in alphabetical order.

### Wembley

#### **Route 92** – Ealing Hospital-St Raphael's North

Boroughs served: Brent, Ealing, Harrow

- The route will be diverted due to the closure of Engineers Way:
  - Eastbound via Empire Way, Wembley Park Drive and Fulton Road
  - Westbound via Fulton Road and Empire Way.
- To apply 18 July-13 August inclusive.

#### **Route 206** – Wembley, The Paddocks-Kilburn Park

Borough served: Brent, Camden

- Affected by the same road closure as route 92 above.
- Diverted from First Way into Fulton Road in both directions.
- To apply 18 July-13 August inclusive. .

**Note:** Additional road closures will be in place before and after events at Wembley Stadium only. The usual local arrangements will apply for affected routes at these times.

### Wimbledon

#### **Route 493** – Tooting, St George's Hospital-Richmond

Boroughs served: Merton, Richmond upon Thames, Wandsworth

- Diverted via Parkside due to the closure of Church Road.
- Required 21 July-6 August inclusive.

**Note:** This route will operate differently on road event days. See the appendix for more information

## Appendix

### Service changes during Games road events

A number of Olympic and Paralympic Games events will take place on London's streets including the Cycle Road Races, Marathons and Triathlons.

On event days, the roads that form the race route will be closed to ensure the safety of athletes and spectators. These roads, along with some surrounding streets, will be closed well before the races begin and will only re-open when it is safe to do so. You will find more information about the events, including route details, in the table below.

We are working to keep disruption to passengers and local communities to a minimum. A number of bus services will, however, need to be temporarily diverted or curtailed, as a result of the road closures. Some services will also be temporarily suspended.

The road closures will apply in addition to traffic management changes along the Olympic Route Network (ORN) and around Games venues. In some cases, road closures will therefore affect routes that are already operating differently during the Games. For example, as set out on page 26, route 159 needs to circumnavigate Parliament Square during the Games, as a result of suspended turns to and from Westminster Bridge. On Marathon days, Parliament Square will be closed to traffic so route 159 will instead start and finish on Concert Hall Approach, near Royal Festival Hall.

In all instances, services will return to normal (or their revised operation during the Games) as quickly as possible once roads have re-opened and it is safe to do so.

It is also important to note that road event routes vary, and so the impacts on bus services will differ from day to day.

### 2012 Games road events schedule

Date	Event	Route details
Sat 21–Fri 27 July	Olympic Torch Relay	Relay will visit every London borough. Significant impacts on bus services expected on Thurs 26 July/Fri 27 July
Sat 28 July	Cycling – Road Race (M)	Starts/finishes on The Mall. Route includes south-west London and parts of Surrey
Sun 29 July	Cycling – Road Race (W)	Starts/finishes on The Mall. Route includes south-west London and parts of Surrey
Tues 31 August	Cycling – Individual Time Trial: Technical rehearsal	See Individual Time Trial below
Weds 1 August	Cycling – Individual Time Trial (W)	Starts/finishes at Hampton Court Palace. Route includes parts of Richmond, Kingston and Surrey

	Cycling – Individual Time Trial (M)	Starts/finishes at Hampton Court Palace. Route includes parts of Richmond, Kingston and Surrey
<b>Thurs 2 August</b>	Triathlon: Technical rehearsal	See Triathlon below
<b>Sat 4 August</b>	Triathlon (W)	Starts/finishes in Hyde Park. Route includes Hyde Park Corner and Constitution Hill
	20km Race Walk (M)	The Mall/Constitution Hill
<b>Sun 5 August</b>	Marathon (W)	Starts/finishes on The Mall. Route includes Victoria Embankment and the City
<b>Tues 7 August</b>	Triathlon (M)	Starts/finishes in Hyde Park. Route includes Constitution Hill
<b>Sat 11 August</b>	50km Race Walk (M)	The Mall/Constitution Hill
	20km Race Walk (W)	
<b>Sun 12 August</b>	Marathon (M)	Starts/finishes on The Mall. Route includes Victoria Embankment and the City
<b>Weds 5–Sat 8 September</b>	Paralympic Road Cycling	Brands Hatch
<b>Sun 9 September</b>	Paralympic Marathon (W)	Starts/finishes on The Mall. Route includes Victoria Embankment and the City
	Paralympic Marathon (M)	
<b>Mon 10 September</b>	Athletes' Parade	Central London. Route tbc

(M) – Men's event; (W) – Women's event. Full details of road events are available from [www.london2012.com/sport](http://www.london2012.com/sport)

### Torch Relays

After travelling throughout the UK, the Olympic Torch Relay will pass through every London Borough between 21–27 July. The London 2012 Paralympic Torch Relay will be in the Capital on 28–29 August.

There will be rolling road closures in place and large crowds are expected to line the route. Buses will be subject to short-term alterations, including temporary diversions and curtailments, as a result.

### Day-by-day changes

As set out above, bus routes may operate differently from one road event day to the next, depending on the race route.

On the following pages, you will find a summary table for each road event day, outlining affected routes and the nature of the diversion/curtailment, where applicable. Maps illustrating all proposed changes on these days are also provided, although it is important to note that services will remain subject to change as Games delivery partners finalise operational plans.

On Triathlon days, buses will operate differently during the early part of the morning, compared to the rest of the day when road closures come into effect. There are therefore two tables and maps for Triathlon days to reflect the changes at different times. The early morning changes will also be needed on Thurs 2 August when a technical rehearsal for the event takes place.

A technical rehearsal for the Cycling Time Trial takes place on the morning of Tues 31 July. There will not be any full road closures for this rehearsal, but bus routes in the area may be subject to short-term alteration.

Other events taking place during the Games period could also have localised impacts on services.

Buses will not be affected by the Race Walks (11 August) or Paralympic Road Cycling (5-8 September) so there is not a table or map for those days.

## Bus service changes during the 2012 Games: Cycle Road Races

Saturday 28 and Sunday 29 July (from 07:00)\*

\* Services will return to normal once roads have re-opened and it is safe to do so.

Route	Start/Finish Points	Suspension	Diversion	Curtailement	Route Change
2	Norwood Garage - Marylebone			●	Will run between Norwood Garage and Victoria until Park Lane has fully reopened.
9	Hammersmith - Aldwych			●	Will run between Hammersmith and Knightsbridge Barracks until Hyde Park Corner has fully reopened.
10	King's Cross - Hammersmith		●		Diverted between Marble Arch and Kensington High Street.
11	Liverpool Street - Fulham Broadway			●	Will run between Liverpool Street and Chelsea (King's Road) until King's Road and Fulham Broadway have fully reopened.
14	Warren Street - Putney Heath	●			Service suspended on both days.
16	Cricklewood - Victoria			●	Will run between Cricklewood and Marble Arch until Hyde Park Corner has fully reopened.
19	Finsbury Park - Battersea Bridge		●		Diverted between Cambridge Circus and Sloane Square
22	Piccadilly Circus - Putney Common	●			Service suspended on both days.
28	Kensal Rise - Wandsworth			●	Will run between Kensal Rise and North End Road.
33	Hammersmith - Fulwell	●			Service suspended on both days until Upper Richmond Road has fully reopened.
36	Queen's Park - New Cross Gate			●	Will run in two sections: Queen's Park - Marble Arch and Victoria - New Cross Gate
37	Putney Heath - Peckham		●		Diverted between Putney Heath and West Hill.
38	Victoria - Clapton		●		Diverted between Victoria and Cambridge Circus
39	Clapham Junction - Putney Bridge			●	Will run between Clapham Junction and Putney Heath until Putney Bridge has fully reopened.
49	White City - Clapham Junction		●	●	Will run between White City and Kensington (Palace Gate) then divert to Knightsbridge Barracks until South Kensington area has fully reopened.
52	Willesden - Victoria			●	Will run between Willesden and Knightsbridge Barracks until Hyde Park Corner has fully reopened.
57	Clapham Park - Kingston		●	●	Diverted at Coombe Lane West (Galsworthy Road) to terminate at Kingston Hall Road until Kingston town centre has fully reopened.
65	Ealing Broadway - Kingston			●	Will run between Ealing Broadway and Richmond until Richmond and Kingston town centres have fully reopened.
70	Acton - South Kensington		●	●	Will run between Acton and Kensington (Palace Gate) then divert to Knightsbridge Barracks until South Kensington has fully reopened.
71	Chessington - Kingston		●	●	Will run between Chessington and Kingston Hall Road until Kingston town centre has fully reopened.
72	East Acton - Roehampton			●	Will run between East Acton and Barnes (Church Road) until Roehampton Lane has fully reopened.



## Bus service changes during the 2012 Games: Cycle Road Races

### Saturday 28 and Sunday 29 July (from 07:00)

Route	Start/Finish Points	Suspension	Diversion	Curtailement	Route Change
73	Victoria - Stoke Newington			●	Will run between Stoke Newington and Marble Arch until Park Lane has fully reopened.
74	Baker Street - Putney	●			Service suspended on both days.
82	North Finchley - Victoria			●	Will run between North Finchley and Marble Arch until Park Lane has fully reopened.
85	Kingston (Kingston Hall Road) - Putney Bridge		●	●	Will run between Kingston and Putney Heath until Putney Bridge has reopened. Also diverted between Kingston Hall Road and Kingston Hill until Kingston town centre has fully reopened.
93	North Cheam - Putney Bridge			●	Will run between North Cheam and Putney Heath until Putney Bridge has fully reopened.
110	West Middlesex Hospital - Twickenham			●	Will run between West Middlesex Hospital and Staines Road (Sixth Cross Road) then divert to Fulwell Garage until Richmond Road has fully reopened.
111	Heathrow Airport - Kingston		●	●	Will run between Heathrow Airport and Hampton Church then divert to Teddington (Hampton Road).
131	Tooting Broadway - Kingston		●	●	Will run between Tooting Broadway and Cambridge Road (Hawks Road) then divert to Kingston Hall Road until Kingston town centre has fully reopened.
137	Streatham Hill - Oxford Circus			●	Will run between Streatham Hill and Sloane Square until Hyde Park Corner has fully reopened.
148	White City - Camberwell Green		●		Diverted between Marble Arch and Westminster.
211	Waterloo - Hammersmith			●	Will run between Waterloo and Chelsea (King's Road) until Fulham Broadway has fully reopened.
213	Sutton - Kingston		●	●	Will run between Sutton and Cambridge Road (Hawks Road) then divert to Kingston Hall Road until Kingston town centre has fully reopened.
216	Staines - Kingston		●	●	Will run between Staines and Hampton Church then divert to Teddington (Hampton Road).
220	Willesden Junction - Wandsworth		●	●	Will run between Willesden Junction and Fulham Palace Road (Lillie Road) then divert to West Brompton until Putney Bridge has fully reopened.
265	Tolworth - Putney Bridge			●	Will run between Tolworth and Roehampton until Putney Bridge has fully reopened.
267	Hammersmith - Fulwell (continues to Hampton Court on Sundays)		●	●	Diverted between Twickenham and Fulwell. Also on Sunday will run between Hammersmith and Fulwell until Hampton Court area has fully reopened.
270	Mitcham - Putney Bridge			●	Will run between Mitcham and Wandsworth until Putney Bridge has fully reopened.

## Bus service changes during the 2012 Games: Cycle Road Races

### Saturday 28 and Sunday 29 July (from 07:00)

Route	Start/Finish Points	Suspension	Diversion	Curtailed	Route Change
281	Hounslow - Tolworth		●	●	Will run in two sections: (1) between Hounslow and Twickenham (Whitton Road) then via Chertsey Road to Fulwell; (2) between Kingston (Kingston Hall Road) and Tolworth.
285	Heathrow Airport - Kingston			●	Will run between Heathrow Airport and Hampton High Street then divert to Fulwell Garage. When Broad Street and High Street reopen buses will then run between Heathrow Airport and Hampton Wick until Kingston town centre has fully reopened.
290	Staines - Twickenham			●	Will run between Staines and Fulwell Garage until Heath Road has fully reopened.
295	Ladbroke Grove - Clapham Junction		●	●	Will run between Ladbroke Grove and Lillie Road (Munster Road) then divert to West Brompton until Fulham Broadway and King's Road have fully reopened.
328	Golders Green - Chelsea			●	Will run between Golders Green and Earl's Court Road (Police Station) until Earl's Court Road and Warwick Road have fully reopened.
337	Clapham Junction - Richmond	●			Service suspended on both days until Upper Richmond Road has fully reopened.
345	Peckham - South Kensington		●	●	Will run between Peckham and Chelsea (Beaufort Street/King's Road) then divert to Sloane Square until Fulham Road has fully reopened.
360	Elephant & Castle - Kensington			●	Will run between Elephant & Castle and Sloane Square until South Kensington area has fully reopened.
371	Kingston (Kingston Hall Road) - North Sheen		●	●	Will run a circular service between Kingston (Kingsgate Road) and Ham (Sandy Lane). Buses will run via Richmond Road, Upper Ham Road, Sandy Lane, Ashburnham Road and Broughton Avenue returning via Richmond Road to Kingston (Richmond Road/Kings Road).
391	Richmond - Sands End		●	●	Will run between Richmond and North End Road (Lillie Road) then divert to West Brompton until North End Road has fully reopened.
406	Epsom - Kingston			●	Will run between Epsom and Kingston (Kingston Hall Road) until Kingston town centre has fully reopened.
411	Kingston - West Molesey	●			Service suspended on both days until Kingston town centre has fully reopened.
414	Maida Hill - Putney Bridge			●	Will run between Maida Hill and Marble Arch until all roads along route have fully reopened.
418	Epsom - Kingston			●	Will run between Epsom and Kingston (Kingston Hall Road) until Kingston town centre has fully reopened.
424	Fulham - Putney Heath (Sat 28 only)	●			Service suspended.
430	South Kensington - Roehampton	●			Service suspended on both days.

## Bus service changes during the 2012 Games: Cycle Road Races

### Saturday 28 and Sunday 29 July (from 07:00)

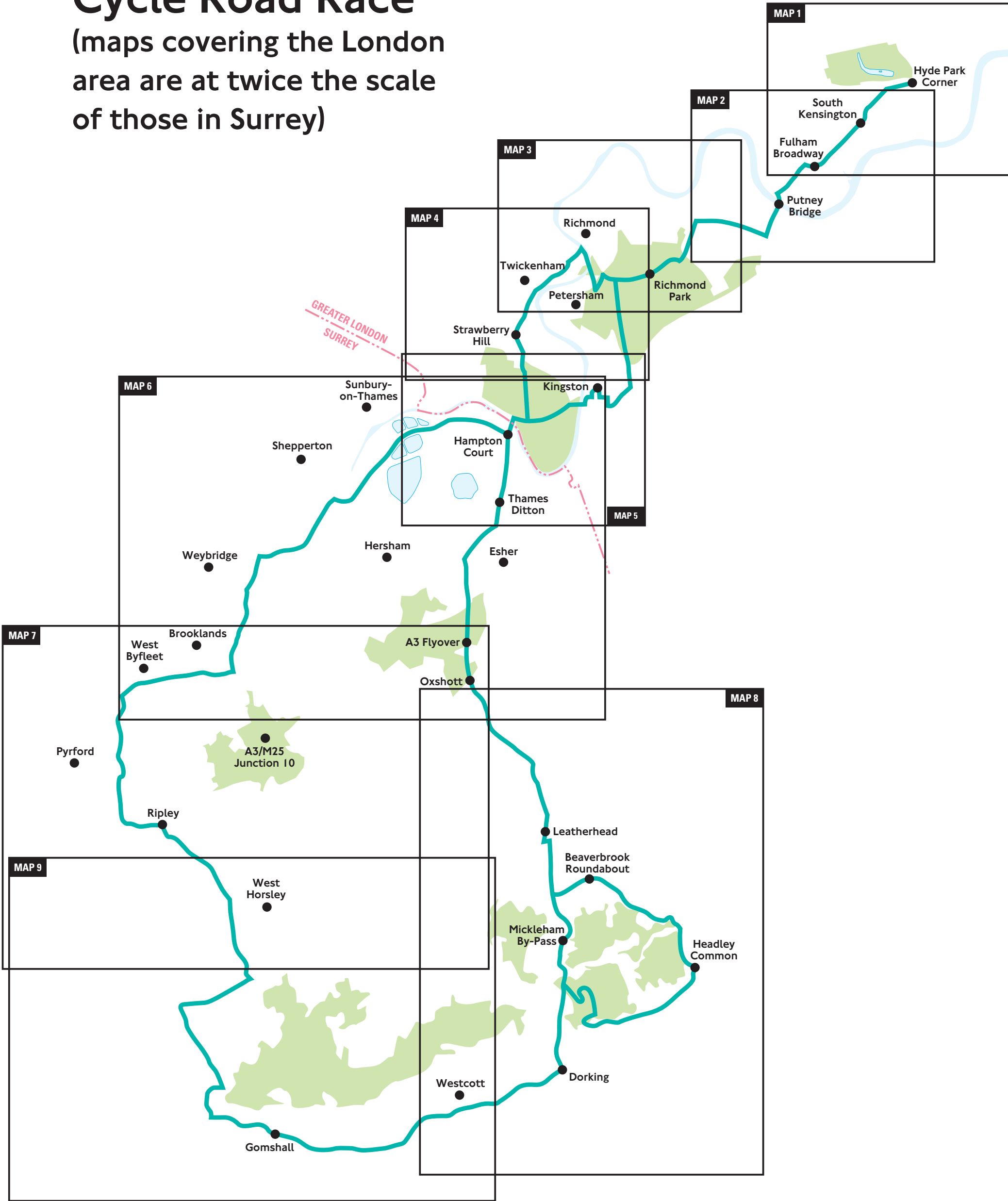
Route	Start/Finish Points	Suspension	Diversion	Curtailment	Route Change
436	Lewisham - Paddington			●	Will run between Lewisham and Victoria until Hyde Park Corner has fully reopened.
452	Kensal Rise - Wandsworth Road			●	Will run in two sections: Kensal Rise - Knightsbridge Barracks and Sloane Square - Wandsworth Road.
465	Kingston - Dorking	●			Service suspended on both days until all roads along route have fully reopened.
481	West Middlesex Hospital - Kingston (Saturday 28 only)	●			Will run between West Middlesex Hospital and Fulwell until Heath Road has fully reopened.
490	Heathrow Airport (Terminal 5) - Richmond		●	●	Will run between Heathrow Airport and Staines Road (Sixth Cross Road Road) then divert to Fulwell Garage until Richmond town centre has fully reopened.
493	North Sheen - Tooting (St George's Hospital)			●	Will run in two sections: North Sheen - Richmond Road West (Priests Bridge); and Putney Heath - St George's Hospital.
C1	White City - Victoria			●	Will run between White City and Earl's Court until South Kensington area has fully reopened.
C2	Parliament Hill Fields - Victoria			●	Will run between Parliament Hill Fields and Berkeley Square until Hyde Park Corner has fully reopened.
C3	Earl's Court - Clapham Junction	●			Service suspended until Fulham Broadway has fully reopened.
H22	Hounslow - North Sheen			●	Will run between Hounslow and Staines Road (Sixth Cross Road Road) then divert to Fulwell Garage until Richmond town centre has fully reopened.
H37	Hounslow - North Sheen		●		Diverted between Wheatfield Road and St Margarets Roundabout.
K1	New Malden - Kingston			●	Will run between New Malden and Kingston Hall Road until Kingston town centre has fully reopened.
K2	Kingston Hospital - Hook		●		Diverted between Kingston Hospital and Kingston (Wheatfield Way)
K3	Roehampton Vale - Esher		●	●	Will run between Roehampton Vale and Claygate. Also diverted between Kingston Hospital and Kingston (Penrhyn Road).
K4	Kingston Hospital - Mansfield Park (Saturday 28th only)		●		Diverted between Kingston Hospital and Kingston High Street.
R68	Kew Retail Park - Hampton Court Stn.	●			Service suspended until Richmond town centre has fully reopened.
R70	Hampton (The Avenue) - Richmond (Manor Road)			●	Will run between Hampton (The Avenue) and Fulwell Garage until Richmond town centre has fully reopened.
X26	Croydon - Heathrow Airport		●		Diverted between New Malden and Hatton Cross via M25


**Bus service changes during the 2012 Games: Cycle Road Races**  
**Routes continuing into Surrey and not operated by Transport for London**  
**Saturday 28 and Sunday 29 July (from 07:00)**

Route	Start/Finish Points	Suspension	Diversion	Curtailement	Route Change
458	Staines - Kingston			●	Will run Staines - Shepperton during morning and Staines - Hersham during afternoon (subject to road reopenings).
459	Woking - Kingston (Saturday 28 only)			●	Will run Woking - Addlestone during morning and Woking - Hersham during afternoon (subject to road reopenings).
461	St. Peter's Hospital - Kingston	●		●	Service suspended until early afternoon (apart from first bus on Sunday between St. Peter's Hospital and West Molesey). From about 14:00 will run between St. Peter's Hospital and West Molesey (subject to road reopenings).
513	Kingston - Downside Common (Saturday 28 only)	●			Service suspended
514	Kingston - Hersham (Saturday 28 only)	●			Service suspended
515	Kingston - Guildford (Saturday 28 only)		●		Diverted between Kingston and Cobham until Kingston and Esher have fully reopened.
515A	Kingston - Guildford (Sunday 29 only)		●		Diverted between Kingston and Cobham until Kingston, Hampton Court and Esher have fully reopened
555	Heathrow Airport - Walton-on-Thames (to Hersham on Sundays)			●	From 09:00 will run between Heathrow Airport and Shepperton. Service may be extended to Walton-on-Thames from 13:00 subject to road reopenings.

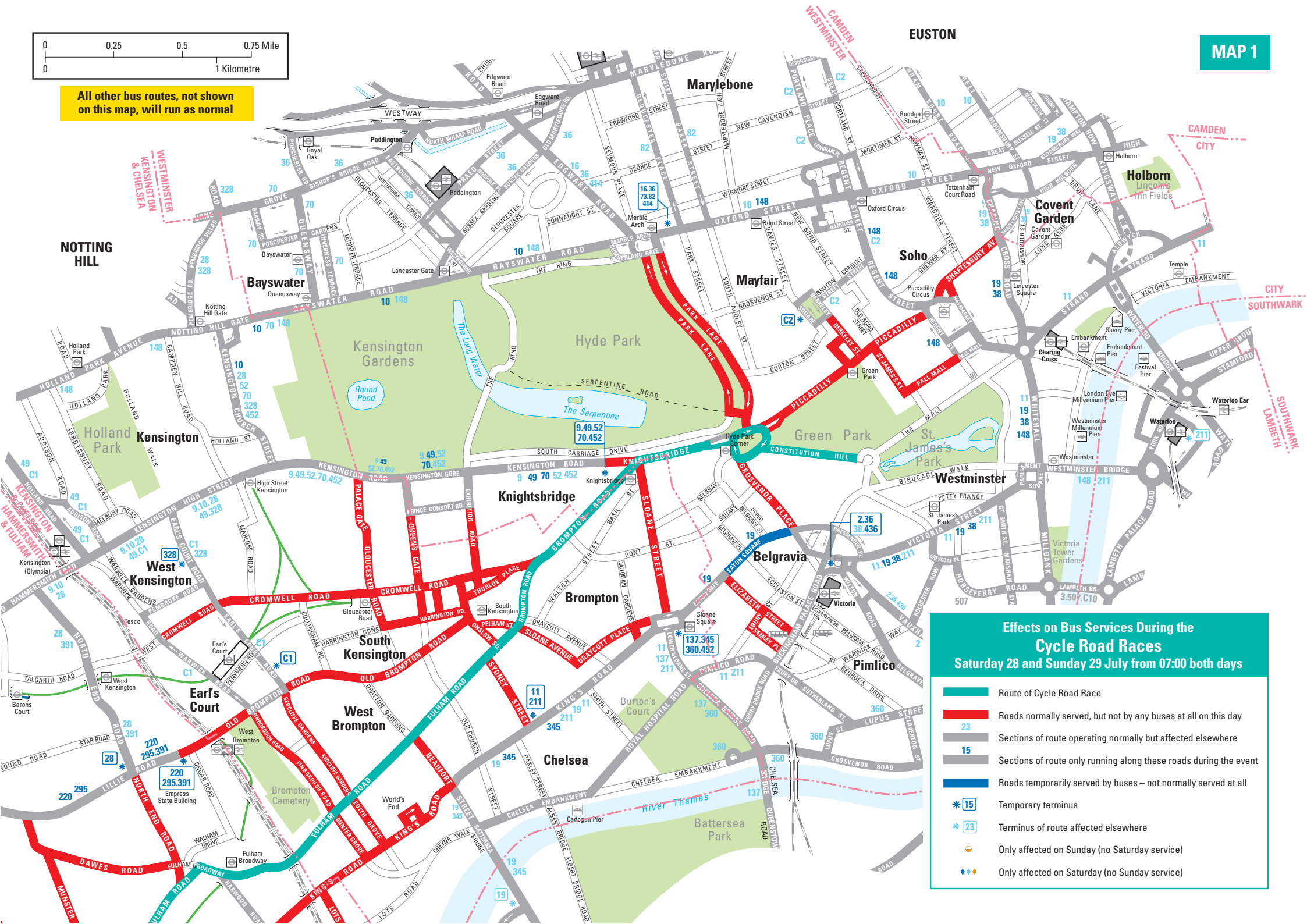
# Cycle Road Race

(maps covering the London area are at twice the scale of those in Surrey)





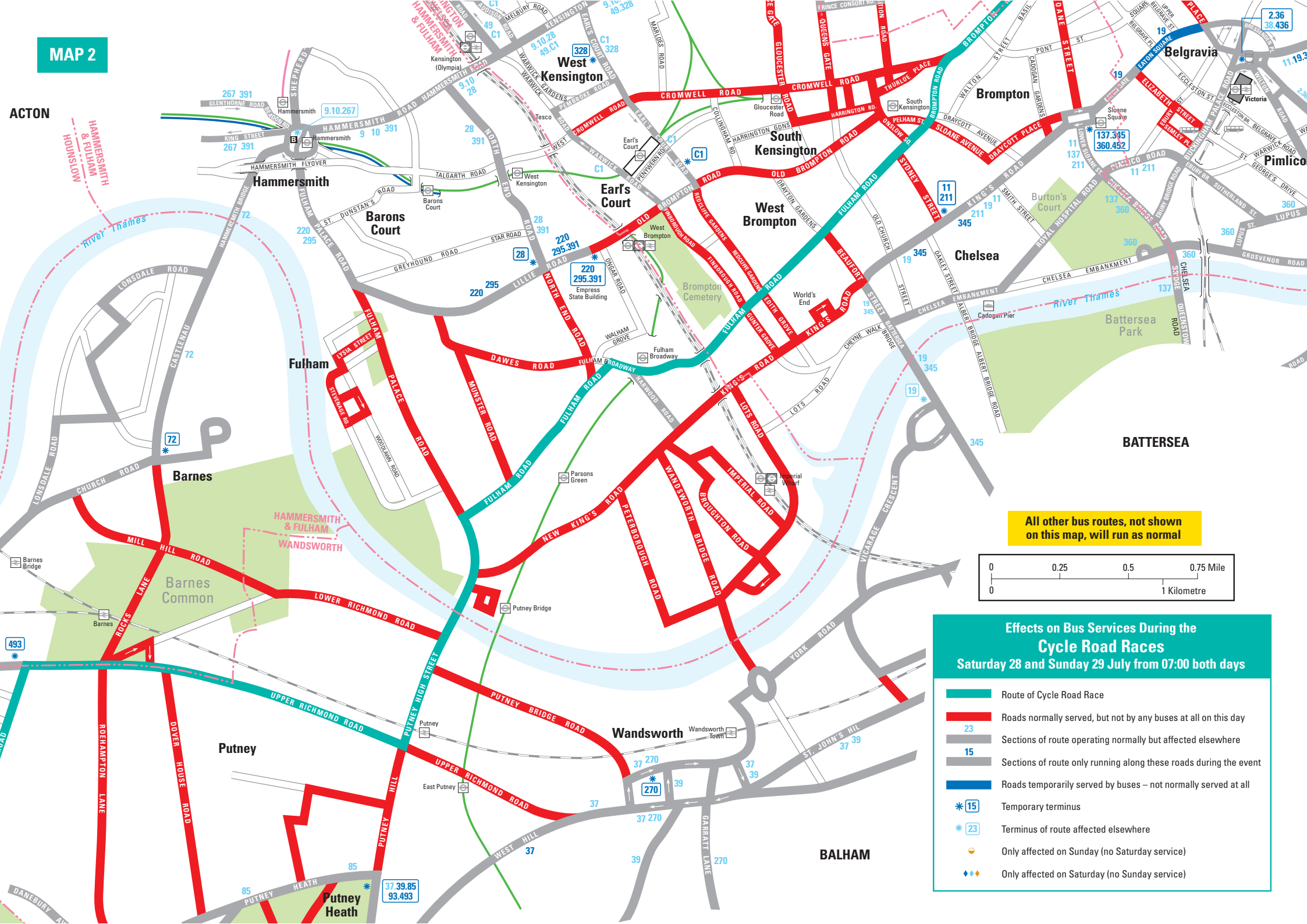
All other bus routes, not shown on this map, will run as normal




### Effects on Bus Services During the Cycle Road Races Saturday 28 and Sunday 29 July from 07:00 both days

- Route of Cycle Road Race
- Roads normally served, but not by any buses at all on this day
- 23 Sections of route operating normally but affected elsewhere
- 15 Sections of route only running along these roads during the event
- Roads temporarily served by buses – not normally served at all
- \* 15 Temporary terminus
- \* 23 Terminus of route affected elsewhere
- Only affected on Sunday (no Saturday service)
- Only affected on Saturday (no Sunday service)





All other bus routes, not shown on this map, will run as normal



### Effects on Bus Services During the Cycle Road Races

Saturday 28 and Sunday 29 July from 07:00 both days

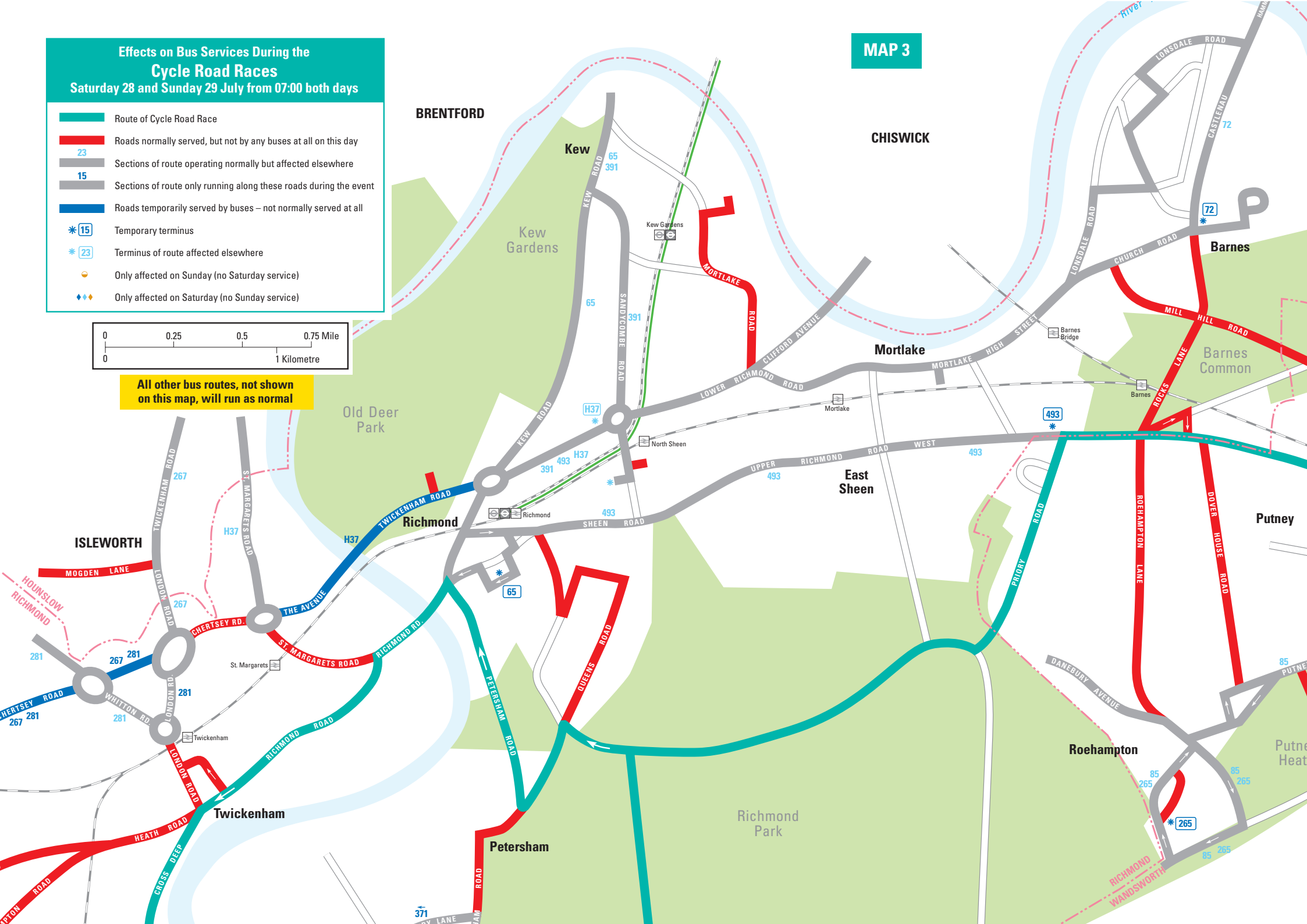
- Route of Cycle Road Race
- Roads normally served, but not by any buses at all on this day
- Sections of route operating normally but affected elsewhere
- Sections of route only running along these roads during the event
- Roads temporarily served by buses – not normally served at all
- \* 15 Temporary terminus
- \* 23 Terminus of route affected elsewhere
- Only affected on Sunday (no Saturday service)
- ◆◆ Only affected on Saturday (no Sunday service)

### Effects on Bus Services During the Cycle Road Races

Saturday 28 and Sunday 29 July from 07:00 both days

- Route of Cycle Road Race
- Roads normally served, but not by any buses at all on this day
- Sections of route operating normally but affected elsewhere
- Sections of route only running along these roads during the event
- Roads temporarily served by buses – not normally served at all
- \*15 Temporary terminus
- \*23 Terminus of route affected elsewhere
- Only affected on Sunday (no Saturday service)
- Only affected on Saturday (no Sunday service)

MAP 3




All other bus routes, not shown on this map, will run as normal



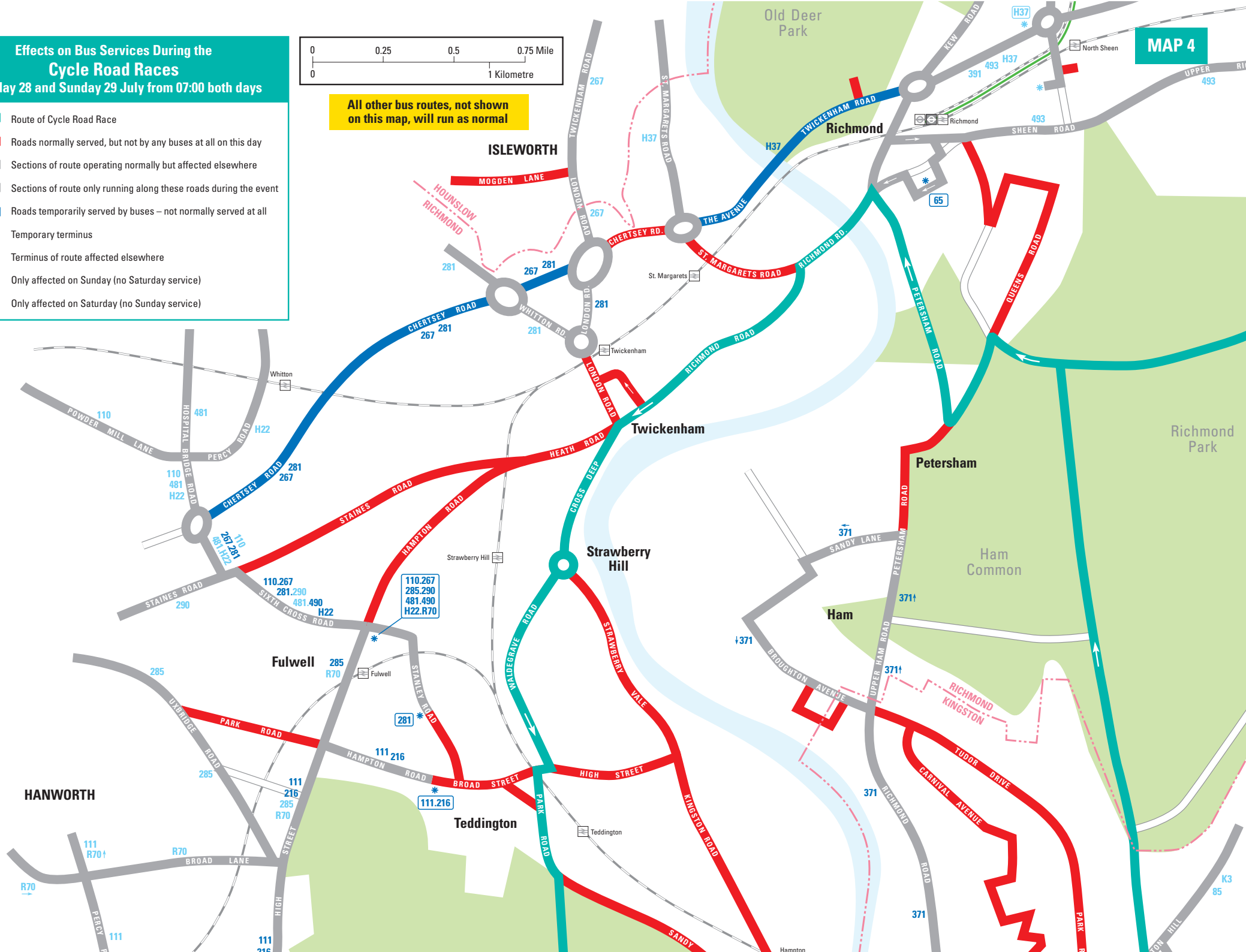
Effects on Bus Services During the  
**Cycle Road Races**  
Saturday 28 and Sunday 29 July from 07:00 both days

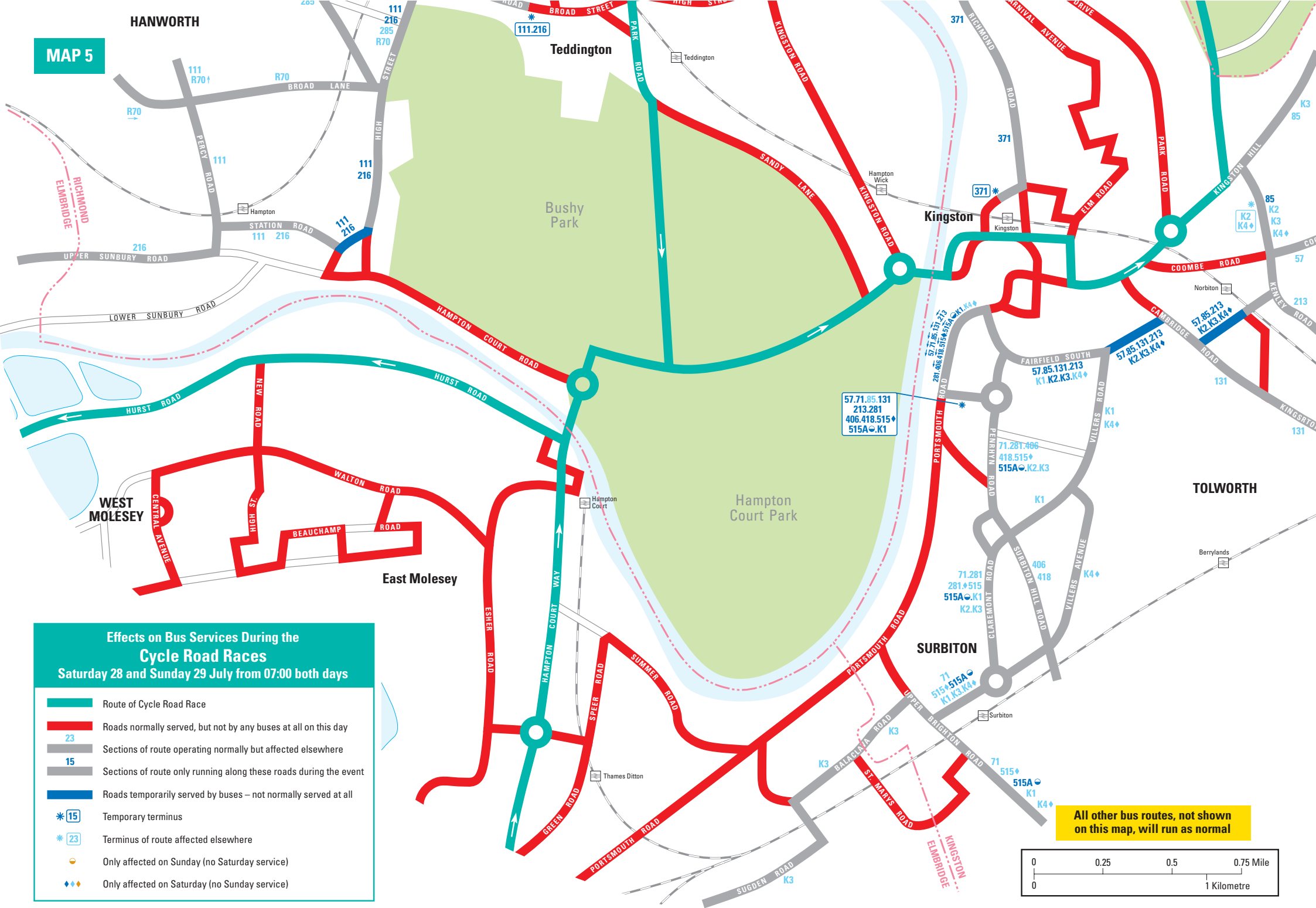
- Route of Cycle Road Race
- Roads normally served, but not by any buses at all on this day
- 23 Sections of route operating normally but affected elsewhere
- 15 Sections of route only running along these roads during the event
- Roads temporarily served by buses – not normally served at all
- \* 15 Temporary terminus
- \* 23 Terminus of route affected elsewhere
- Only affected on Sunday (no Saturday service)
- Only affected on Saturday (no Sunday service)



All other bus routes, not shown  
on this map, will run as normal

MAP 4





**Effects on Bus Services During the Cycle Road Races**  
Saturday 28 and Sunday 29 July from 07:00 both days

Route of Cycle Road Race

Roads normally served, but not by any buses at all on this day

Sections of route operating normally but affected elsewhere

Sections of route only running along these roads during the event

Roads temporarily served by buses – not normally served at all

\* 15 Temporary terminus

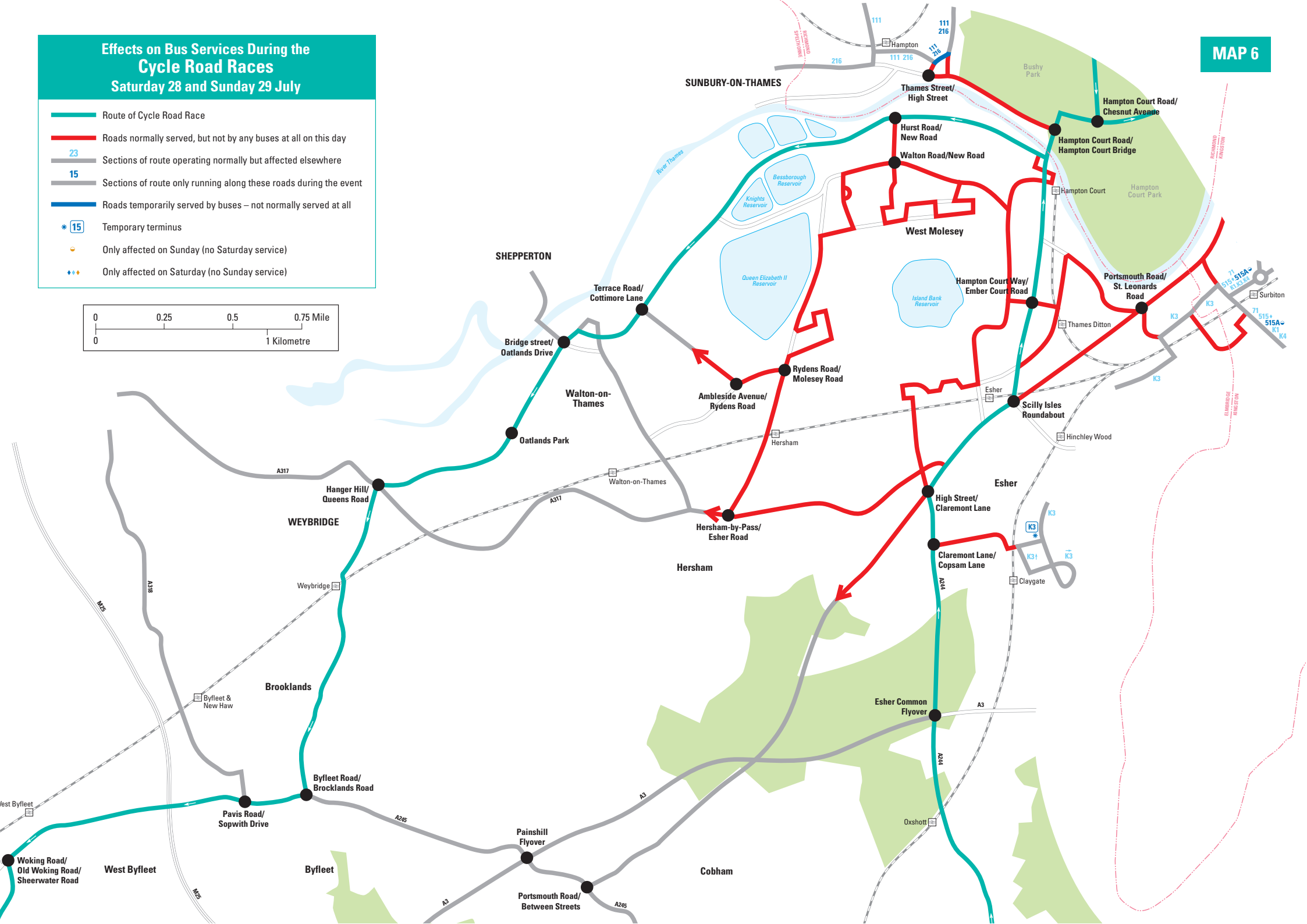

\* 23 Terminus of route affected elsewhere


Only affected on Sunday (no Saturday service)

Only affected on Saturday (no Sunday service)

Effects on Bus Services During the  
Cycle Road Races  
Saturday 28 and Sunday 29 July

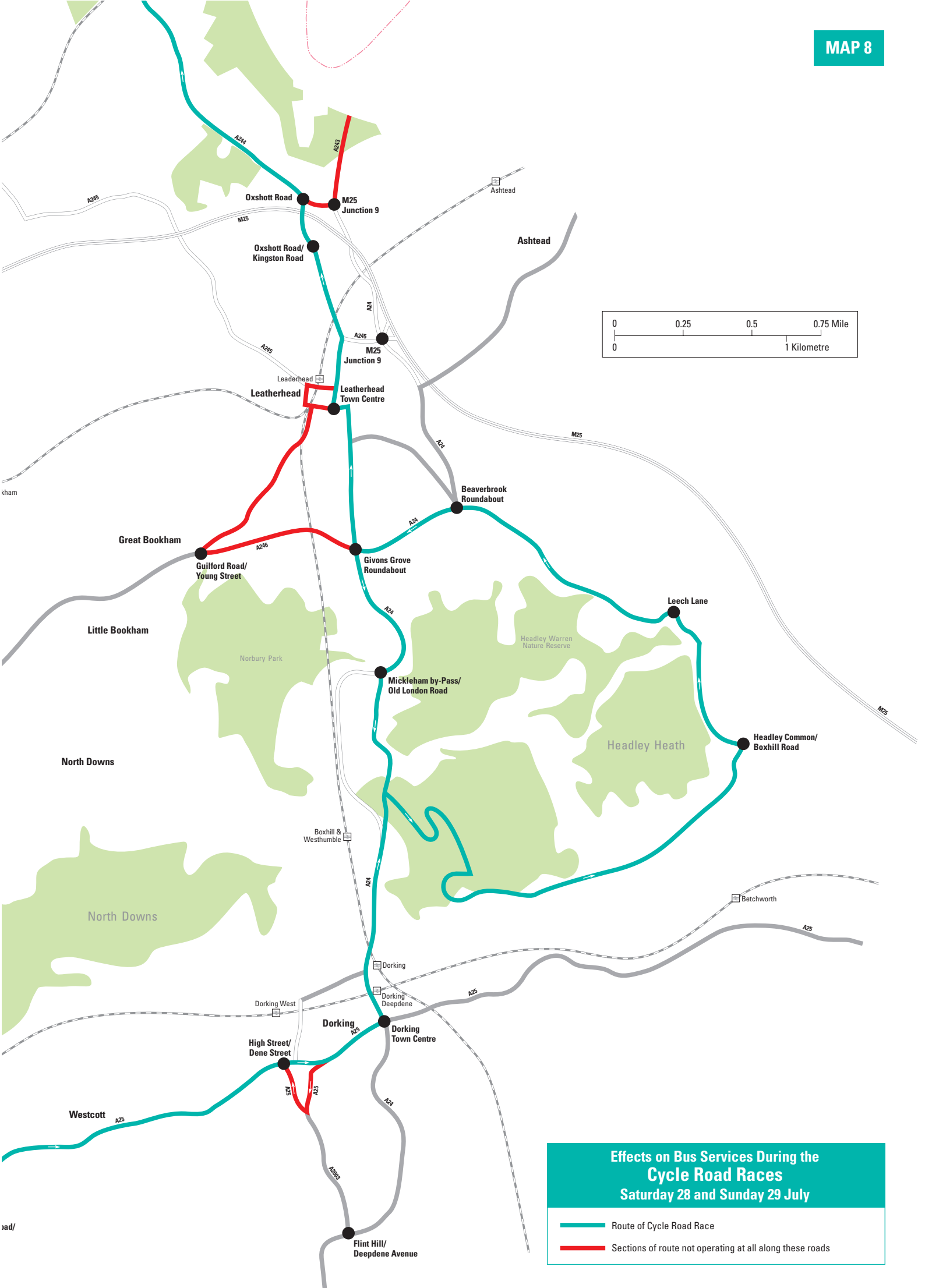
- Route of Cycle Road Race
- Roads normally served, but not by any buses at all on this day
- 23 Sections of route operating normally but affected elsewhere
- 15 Sections of route only running along these roads during the event
- Roads temporarily served by buses – not normally served at all
- \* 15 Temporary terminus
- Only affected on Sunday (no Saturday service)
- Only affected on Saturday (no Sunday service)

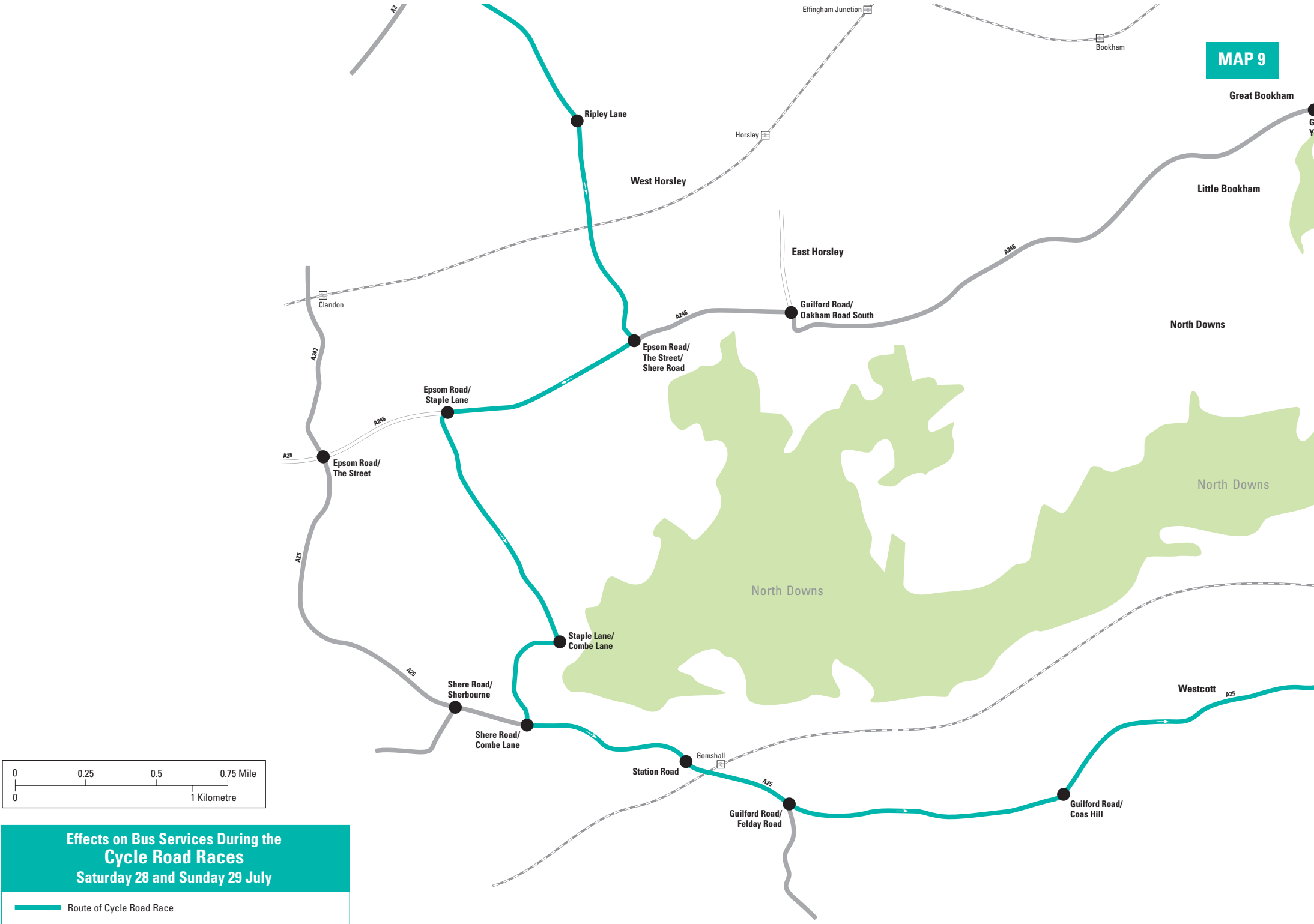




Effects on Bus Services During the  
Cycle Road Races  
Saturday 28 and Sunday 29 July

Route of Cycle Road Race





## Bus service changes during the 2012 Games: Cycle Time Trials

Wednesday 1 August (from 05:30)

Route	Start/Finish Points	Suspension	Diversion	Curtailment	Route Change
33	Hammersmith - Fulwell		●		Diverted between Twickenham and Fulwell Garage.
85	Putney Bridge - Kingston (Kingston Hall Road)		●	●	Diverted in Kingston at Eden Street to terminate at Ashdown Road.
111	Heathrow Airport - Kingston		●	●	From 0500 will run between Heathrow Airport and Hampton Church then divert to Fulwell Garage until Hampton Court Road has fully reopened.
216	Staines - Kingston		●	●	From 0500 will run between Staines and Hampton Church then divert to Fulwell Garage until Hampton Court Road has fully reopened.
281	Hounslow - Tolworth			●	From 0430 will run between Hounslow and Fulwell until Kingston town centre has fully reopened.
285	Heathrow Airport - Kingston			●	From 0500 will run between Heathrow Airport and Hampton High Street then divert to Fulwell Garage until Kingston town centre has fully reopened.
371	North Sheen - Kingston (Kingston Hall Road)		●	●	Diverted in Kingston at Eden Street to terminate at Ashdown Road.
411	Kingston - West Molesey	●			Service suspended until Hampton Court Road fully reopens.
465	Kingston - Dorking		●		Diverted between Eden Street and Penrhyn Road in Kingston.
481	West Middlesex Hospital - Kingston			●	From 0500 will run between West Middlesex Hospital and Fulwell Garage until Kingston town centre has fully reopened.
K1	Kingston - New Malden		●		Diverted between Eden Street and Wheatfield Way in Kingston town centre
K3	Roehampton Vale - Esher			●	Will run between Roehampton Vale and Claygate
K4	Kingston Hospital - Mansfield Park		●		Diverted between Eden Street and Wheatfield Way in Kingston town centre
R68	Kew Retail Park - Hampton Court Stn.	●			From 0430 will run between Kew Retail Park and Twickenham until Hampton Court Bridge has reopened.
X26	Croydon - Heathrow Airport		●		Diverted between New Malden and Hatton Cross.

## Bus service changes during the 2012 Games: Cycle Time Trials

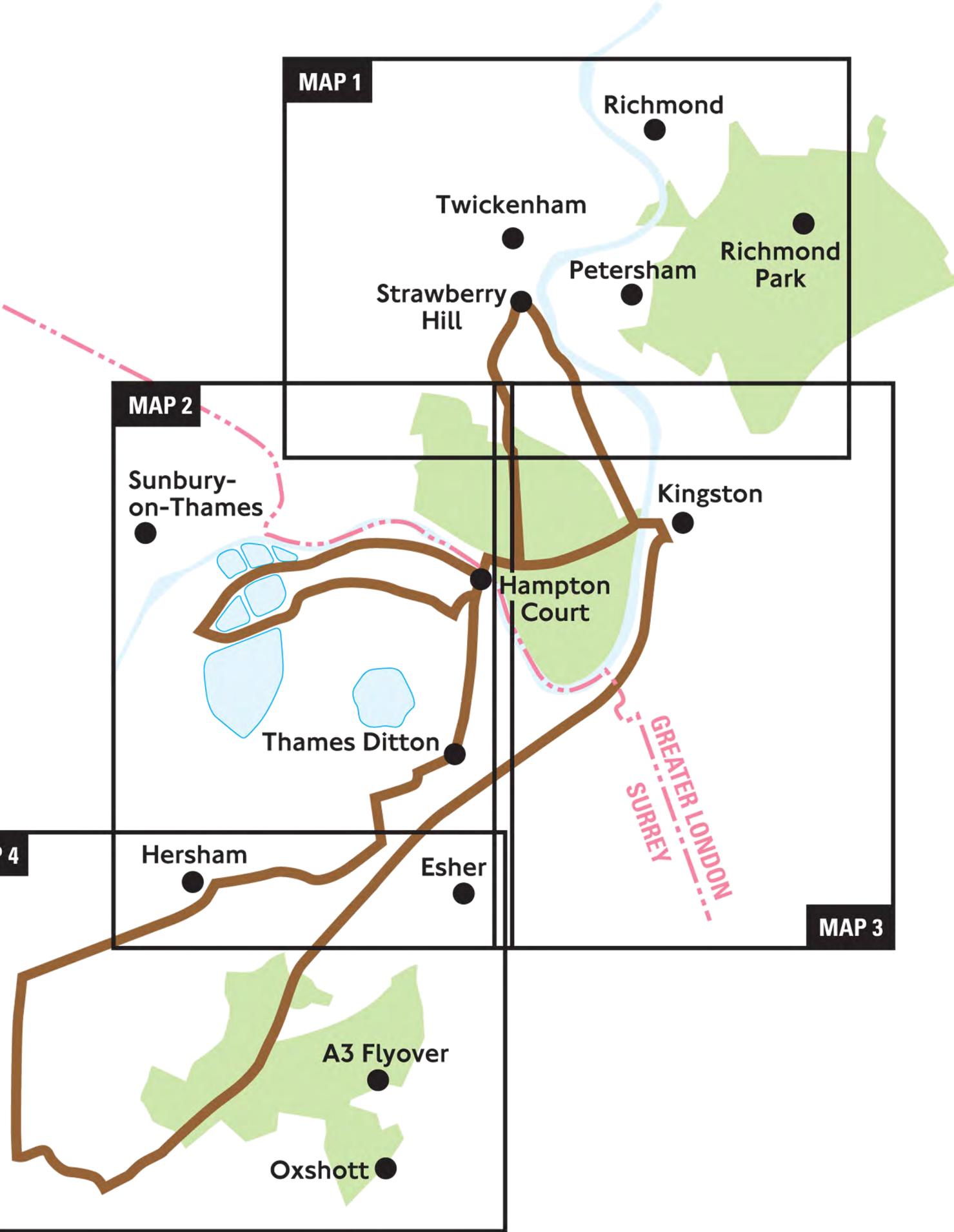
Wednesday 1 August (from 05:30)

Routes continuing into Surrey and not operated by Transport for London










Route	Start/Finish Points	Suspension	Diversion	Curtailement	Route Change
458	Kingston - Staines			●	Will run between Staines and Walton-on-Thames station.
459	Kingston - Woking			●	Will run between Woking and Weybridge (Queens Road).
461	Kingston - St. Peter's Hospital			●	Will run between St. Peter's Hospital and West Molesey (Central Square).
513	Kingston - Downside Common	●			Service suspended.
514	Kingston - Guildford	●			Service suspended.
515	Kingston - Guildford			●	Diverted between Surbiton and Wisley via A3 and will also terminate in Kingston at High Street. Applies until Kingston and Esher have fully reopened although Thames Ditton will not be served.

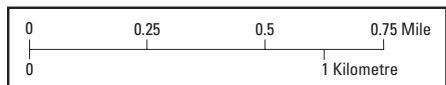


# Cycling Time Trial

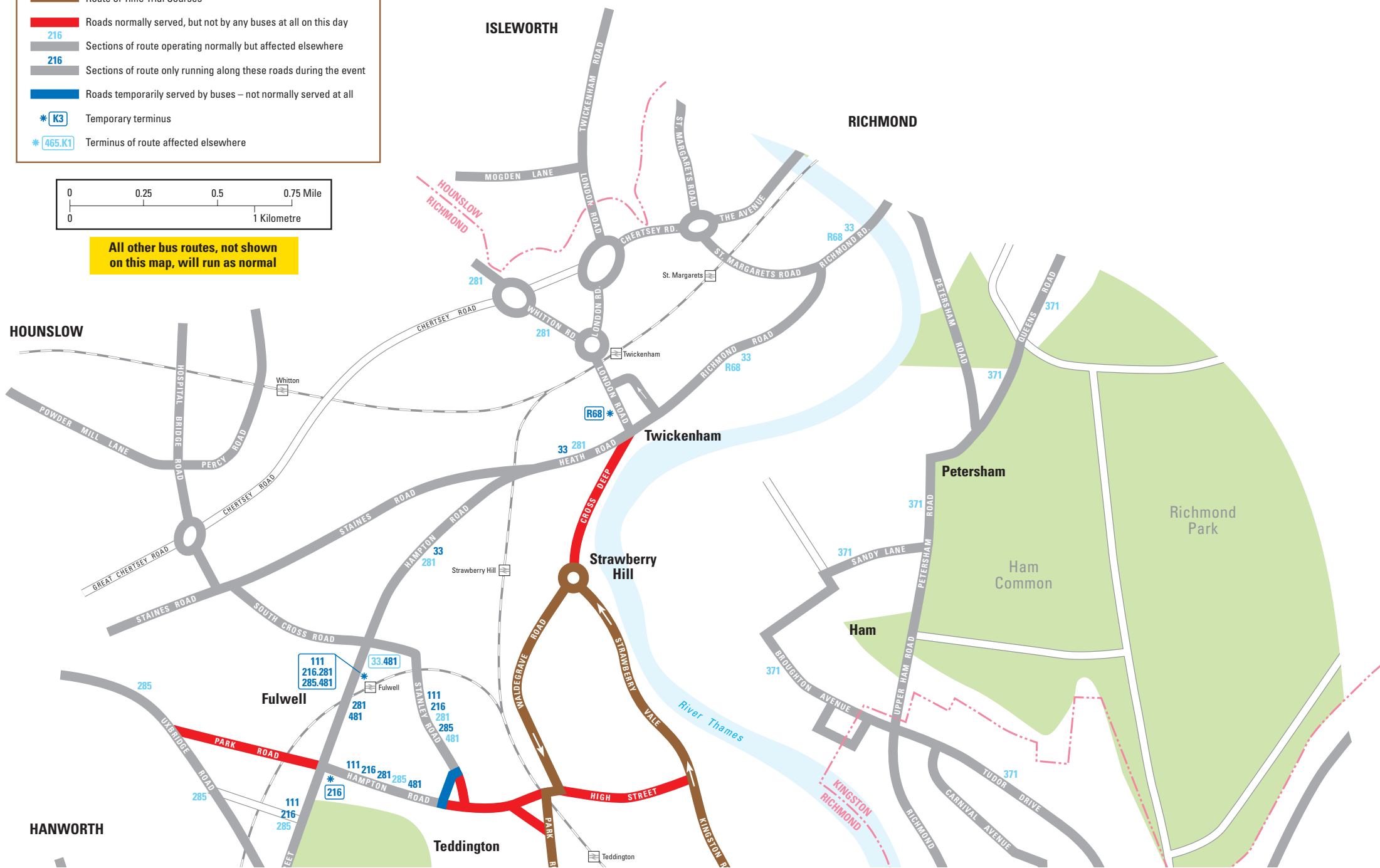


## Effects on Bus Services During Cycling Time Trials Wednesday 1 August

- |  |   |
|--|---|
|    | Route of Time Trial Courses                                       |
|    | Roads normally served, but not by any buses at all on this day    |
|    | Sections of route operating normally but affected elsewhere       |
|    | Sections of route only running along these roads during the event |
|    | Roads temporarily served by buses – not normally served at all    |
|   | Temporary terminus  |
|    | Terminus of route affected elsewhere                              |




**All other bus routes, not shown on this map, will run as normal**



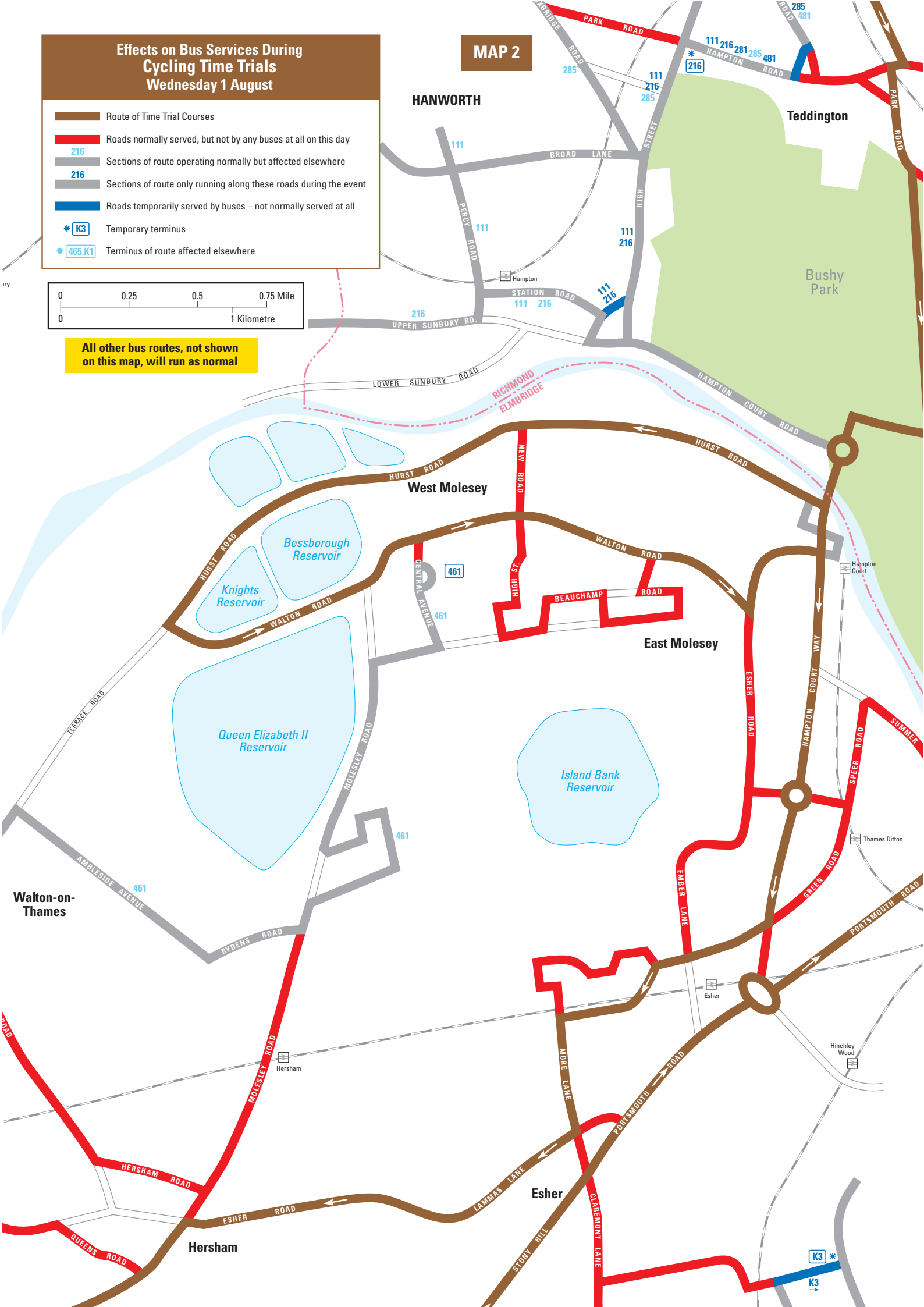
# Effects on Bus Services During Cycling Time Trials Wednesday 1 August

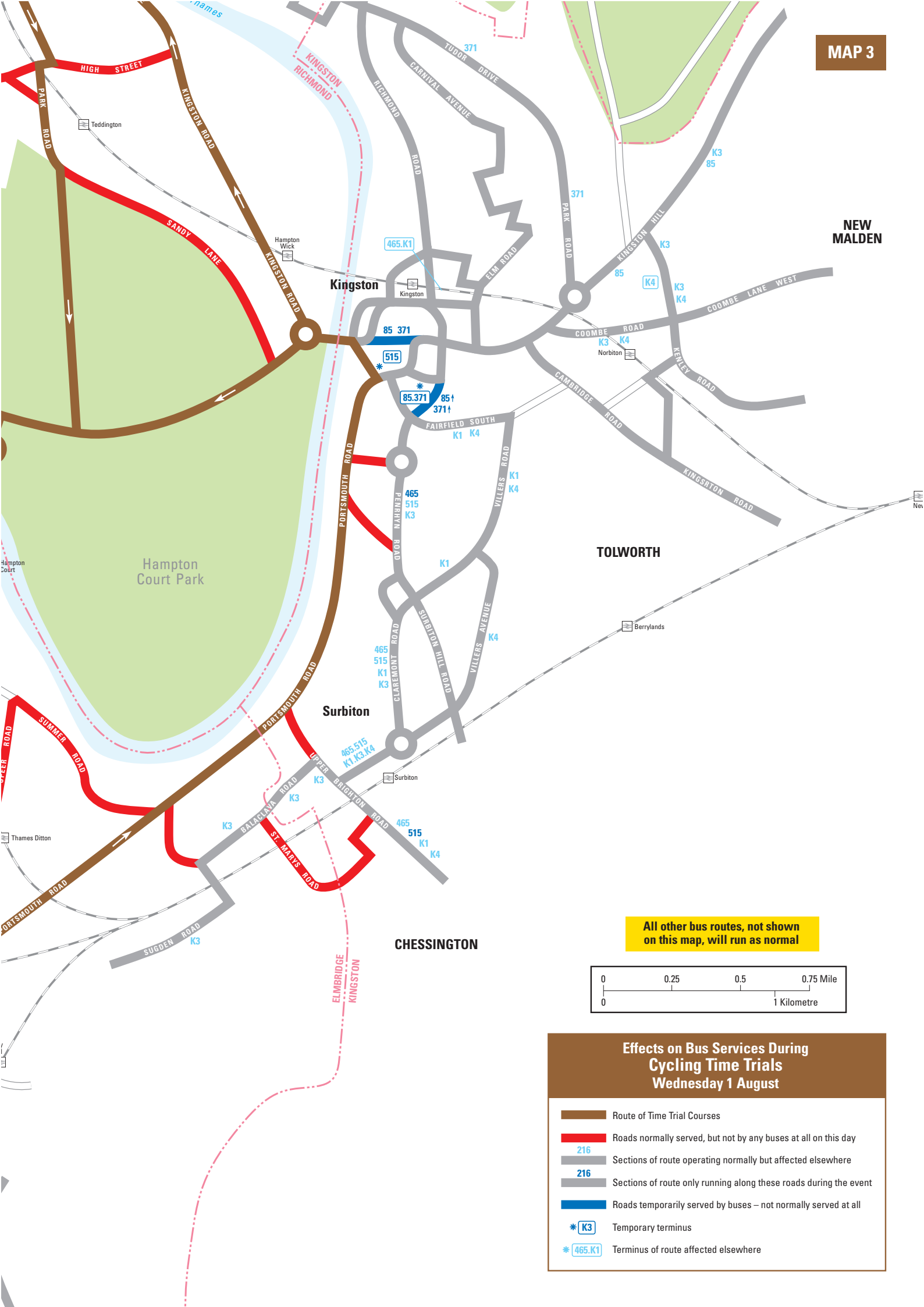
MAP 2

- Route of Time Trial Courses
- Roads normally served, but not by any buses at all on this day
- 216 Sections of route operating normally but affected elsewhere
- 216 Sections of route only running along these roads during the event
- Roads temporarily served by buses – not normally served at all
- \* K3 Temporary terminus
- \* 465.K1 Terminus of route affected elsewhere

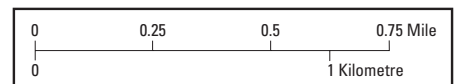


All other bus routes, not shown on this map, will run as normal





All other bus routes, not shown on this map, will run as normal




### Effects on Bus Services During Cycling Time Trials Wednesday 1 August








- Route of Time Trial Courses
- Roads normally served, but not by any buses at all on this day
- Sections of route operating normally but affected elsewhere
- Sections of route only running along these roads during the event
- K3 Temporary terminus
- 465.K1 Terminus of route affected elsewhere

**For details of routes  
affected in Surrey  
call Traveline on  
0871 200 22 33**

**All other bus routes, not shown on this map, will run as normal**



### Effects on Bus Services During Cycling Time Trials Wednesday 1 August

- |   |   |
|---|---|
|    | Route of Time Trial Courses                                       |
|    | Roads normally served, but not by any buses at all on this day    |
| 216   |   |
|    | Sections of route operating normally but affected elsewhere       |
| 216   |   |
|    | Sections of route only running along these roads during the event |
|    | Roads temporarily served by buses – not normally served at all    |
| *  | Temporary terminus  |
| *  | Terminus of route affected elsewhere                              |

## Bus service changes during the 2012 Games: Triathlon – Cycling Section (early mornings)

Thursday 2 August (from 03:30 to 09:00); Saturday 4 August (from 03:00 to 08:00); Tuesday 7 August (from 02:30 to 08:00)

Route	Start/Finish Points	Suspension	Diversion	Curtailment	Route Change
2	Marylebone - Norwood Garage		●		Towards Marylebone station - diverted between Hyde Park Corner and Park Lane; Towards Norwood - diverted between Orchard Street and Lower Grosvenor Place.
9/N9	Aldwych - Hammersmith/Heathrow Airport		●		Will not serve Hyde Park Corner.
10	King's Cross - Hammersmith		●		Towards King's Cross - diverted between Knightsbridge and Park Lane; Towards Hammersmith - diverted between Oxford Street and Knightsbridge.
14	Warren Street - Putney Heath		●		Will not serve Hyde Park Corner.
16/N16	Victoria - Cricklewood/Edgware		●		Towards Cricklewood - diverted between Hyde Park Corner and Park Lane; Towards Victoria - diverted between Marble Arch and Lower Grosvenor Place.
19/N19	Finsbury Park - Battersea Bridge/Clapham Junction		●		Will not serve Hyde Park Corner.
22/N22	Piccadilly Circus - Putney Common/Fulwell		●		Will not serve Hyde Park Corner.
36	New Cross Gate - Queen's Park		●		Towards Queens Park - diverted between Hyde Park Corner and Park Lane; Towards New Cross Gate - diverted between Marble Arch and Lower Grosvenor Place.
38/N38	Victoria - Clapton/Walthamstow		●		Towards Clapton - diverted between Hyde Park Corner and Park Lane; Towards Victoria - diverted between Piccadilly and Lower Grosvenor Place.
52	Victoria - Willesden (Thursday 2 August only)		●		Towards Willesden - diverted between Hyde Park Corner and Knightsbridge; Towards Victoria - diverted between Knightsbridge and Lower Grosvenor Place
73/N73	Victoria - Stoke Newington/Walthamstow		●		Towards Stoke Newington – diverted between Hyde Park Corner and Park Lane; Towards Victoria - diverted between Oxford Street and Lower Grosvenor Place
74/N74	Baker Street - Putney/Roeampton		●		Towards Baker Street - diverted between Knightsbridge and Park Lane; Towards Putney - diverted between Orchard Street and Knightsbridge.
82	Victoria - North Finchley		●		Towards North Finchley - diverted between Hyde Park Corner and Park Lane; Towards Victoria - diverted between Orchard Street and Lower Grosvenor Place.

## Bus service changes during the 2012 Games: Triathlon – Cycling Section (early mornings)









Thursday 2 August (from 03:30 to 09:00); Saturday 4 August (from 03:00 to 08:00); Tuesday 7 August (from 02:30 to 08:00)

Route	Start/Finish Points	Suspension	Diversion	Curtailment	Route Change
137	Streatham Hill - Oxford Circus			●	Will run between Streatham Hill and Sloane Square.
148	White City - Camberwell Green		●		Diverted between Marble Arch and Westminster.
414	Putney Bridge - Maida Vale		●		Towards Maida Vale - diverted between Knightsbridge and Park Lane; Towards Putney Bridge - diverted between Marble Arch and Knightsbridge.
436	Lewisham - Paddington		●		Towards Paddington - diverted between Hyde Park Corner and Park Lane; Towards Lewisham - diverted between Marble Arch and Lower Grosvenor Place.
C2	Victoria - Parliament Hill Fields		●		Towards Parliament Hill Fields - diverted between Hyde Park Corner and Piccadilly; Towards Victoria - diverted between Piccadilly and Lower Grosvenor Place
N52	Victoria - Willesden		●		Will not serve Hyde Park Corner.
N97	Trafalgar Square - Hammersmith		●		Will not serve Hyde Park Corner.
N137	Oxford Circus - Crystal Palace		●		Towards Oxford Circus - diverted between Knightsbridge and Park Lane; Towards Crystal Palace - diverted between Oxford Street and Knightsbridge.



# Effects on Bus Services During The Triathlon

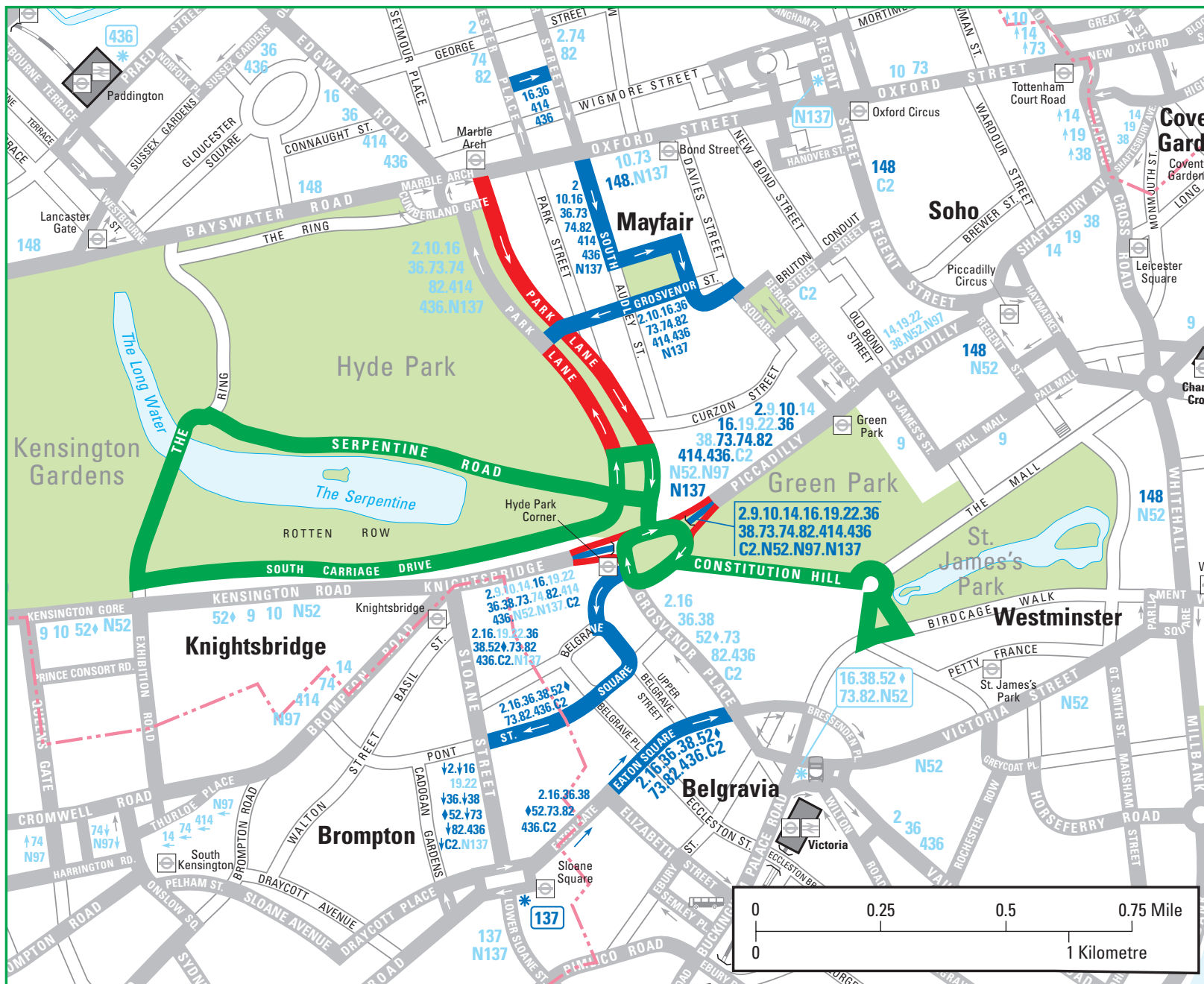
Thursday 2 (03:30-09:00)  
Saturday 4 (03:00-08:00)  
and Tuesday 7 (02:00-08:00) August

-  Route of Triathlon (cycling section)
-  Roads normally served, but not by any buses at all on this day
-  Sections of route operating normally but affected elsewhere
-  Sections of route only running along these roads during the event
-  Roads temporarily served by buses, not normally served at all
-  Temporary terminus
-  Terminus of route affected elsewhere
-  Route 52 is diverted on Thursday 2 August only

The following Night buses are also diverted and follow their daytime route equivalents: **N9, N16, N19, N22, N38, N73** and **N74**

Also Night bus routes **N52, N97** and **N137** are diverted and are shown on this map. There are no changes to other Night buses.

**All other bus routes, not shown on this map, will run as normal**












## Bus service changes during the 2012 Games: Triathlon – Cycling Section

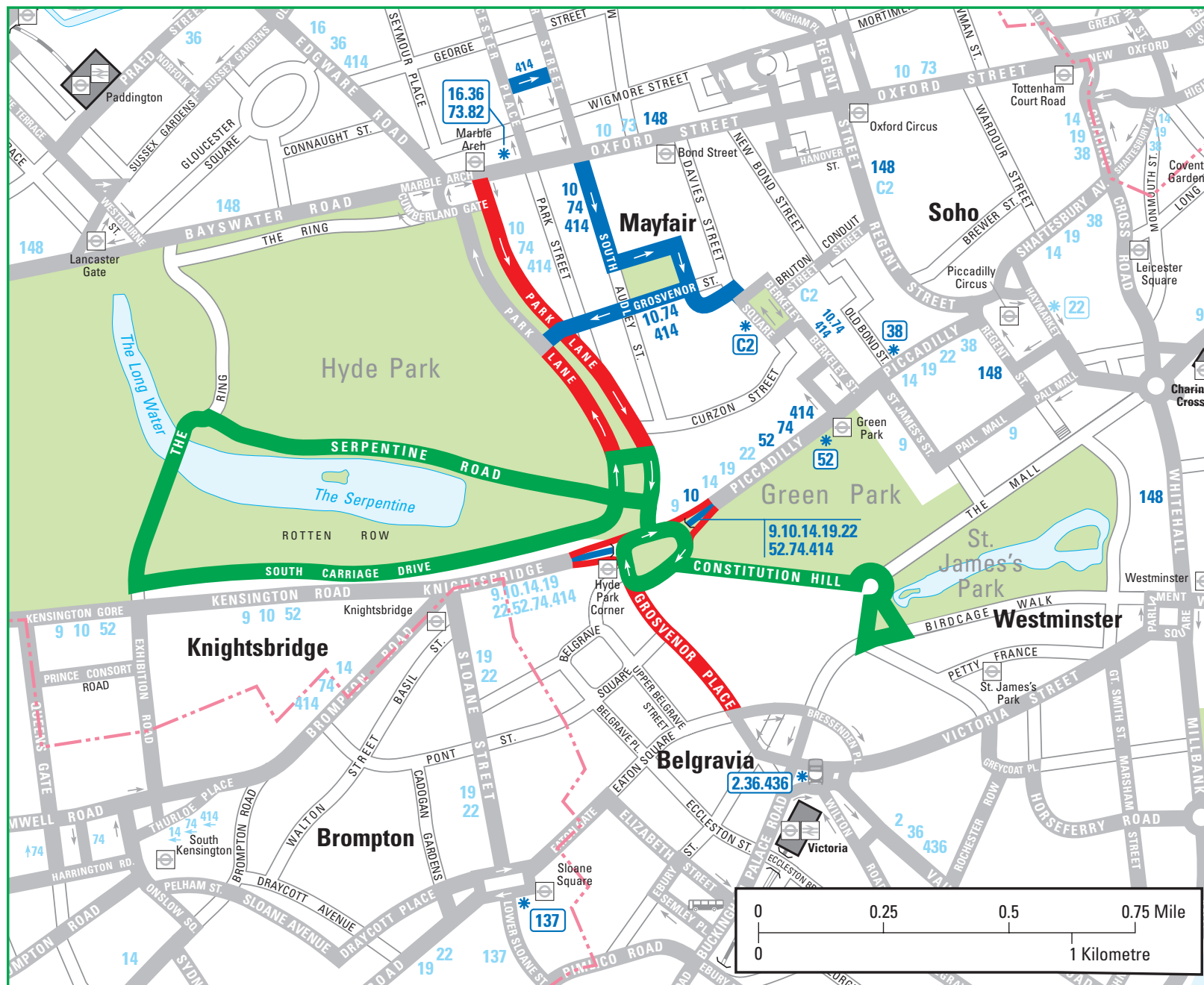
Saturday 4 August and Tuesday 7 August (from 08:00)

Route	Start/Finish Points	Suspension	Diversion	Curtailment	Route Change
2	Norwood Garage - Marylebone			●	Will run between Norwood Garage and Victoria until Hyde Park Corner has fully reopened.
9	Hammersmith - Aldwych		●		Diverted between Knightsbridge and Piccadilly until Hyde Park Corner has fully reopened.
10	Hammersmith - King's Cross		●		Towards King's Cross - diverted between Knightsbridge and Park Lane; Towards Hammersmith - diverted between Oxford Street and Knightsbridge (until Hyde Park Corner has fully reopened).
14	Putney Heath - Warren Street		●		Diverted between Knightsbridge and Piccadilly until Hyde Park Corner has fully reopened.
16	Cricklewood - Victoria			●	Will run between Cricklewood and Marble Arch until Hyde Park Corner has fully reopened.
19	Battersea Bridge - Finsbury Park		●		Diverted between Knightsbridge and Piccadilly until Hyde Park Corner has fully reopened.
22	Putney Common - Piccadilly Circus		●		Diverted between Knightsbridge and Piccadilly until Hyde Park Corner has fully reopened.
36	Queen's Park - New Cross Gate			●	Will run in two sections: Queen's Park–Marble Arch and Victoria–New Cross Gate
38	Clapton - Victoria			●	Will run between Clapton and Green Park until Hyde Park Corner has fully reopened.
52	Willesden - Victoria		●	●	Will run between Willesden and Knightsbridge (continuing via Piccadilly Underpass to Green Park Station) until Hyde Park Corner has fully reopened.
73	Stoke Newington - Victoria			●	Will run between Stoke Newington and Marble Arch until Hyde Park Corner has fully reopened.
74	Putney - Baker Street		●		Towards Baker Street - diverted between Knightsbridge and Park Lane; Towards Putney - diverted between Orchard Street and Knightsbridge (until Hyde Park Corner has fully reopened).
82	North Finchley - Victoria			●	Will run between North Finchley and Marble Arch until Hyde Park Corner has fully reopened.
137	Streatham Hill - Oxford Circus			●	Will run between Streatham Hill and Sloane Square until Hyde Park corner has fully reopened.
148	White City - Camberwell Green		●		Diverted between Marble Arch and Westminster until Hyde Park Corner has fully reopened.
414	Putney Bridge - Maida Hill		●		Towards Maida Vale - diverted between Knightsbridge and Park Lane; Towards Putney bridge - diverted between Marble Arch and Knightsbridge (until Hyde Park Corner has fully reopened).
436	Lewisham - Paddington			●	Will run between Lewisham and Victoria until Hyde Park Corner has fully reopened.
C2	Parliament Hill Fields - Victoria		●		Will run between Parliament Hill Fields and Berkeley Square until Hyde Park corner has fully reopened.

**Effects on Bus Services During  
The Triathlon**  
**From 08:00 onwards**  
**Saturday 4 and Tuesday 7 August**

- |  |   |
|--|---|
|        | Route of Triathlon ( <b>cycling section</b> )                     |
|        | Roads normally served, but not by any buses at all on this day    |
| 74<br> | Sections of route operating normally but affected elsewhere       |
| 36<br> | Sections of route only running along these roads during the event |
|        | Roads temporarily served by buses, not normally served at all     |
| *      | Temporary terminus  |
| *      | Terminus of route affected elsewhere                              |

**All other bus routes, not shown on this map, will run as normal**



## Bus service changes during the 2012 Games: Marathons

Sunday 5 and 12 August and Sunday 9 September (from 07:00 - some routes may be affected earlier in the day. Details tbc)

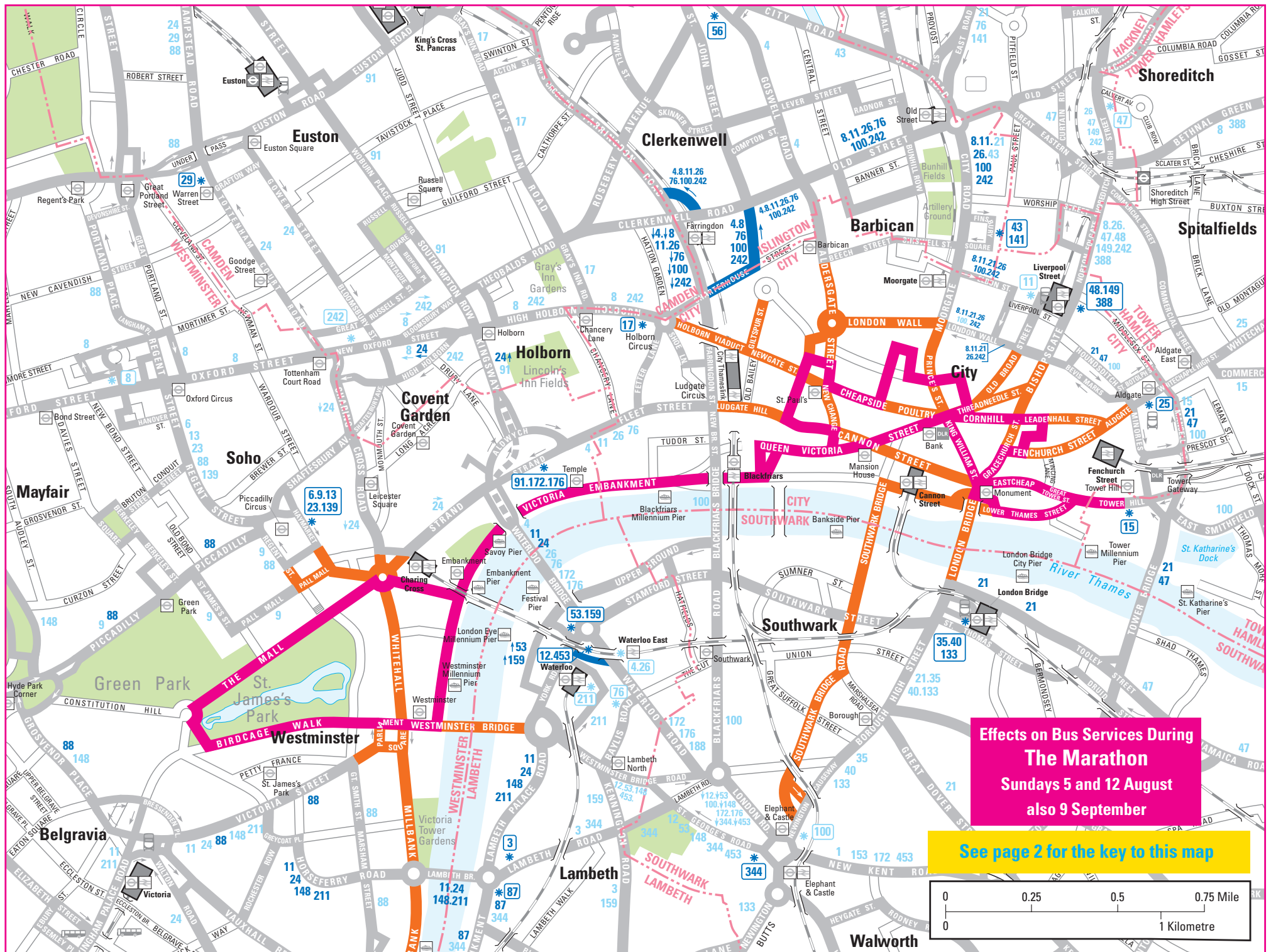
Route	Start/Finish Points	Suspension	Diversion	Curtailment	Route Change
3	Crystal Palace - Oxford Circus			●	Will run between Crystal Palace and Lambeth Bridge (south side) until Trafalgar Square has fully reopened.
4	Archway - Waterloo		●		Diverted between Goswell Road and Ludgate Circus.
6	Willesden - Aldwych			●	Will run between Willesden and Piccadilly Circus until Trafalgar Square has fully reopened.
8	Bow Church - Oxford Circus		●		Diverted between Bishopsgate and Holborn Circus.
9	Hammersmith - Aldwych			●	Will run between Hammersmith and Piccadilly Circus until Trafalgar Square has fully reopened.
11	Fulham Broadway - Liverpool Street		●		Diverted between Victoria Street and Aldwych, also Ludgate Circus and Liverpool Street.
12	Dulwich - Oxford Circus			●	Will run between Dulwich and Westminster Bridge Road (continuing via York Road to Mepham Street) until Parliament Square and Trafalgar Square have fully reopened.
13	Golders Green - Aldwych			●	Will run between Golders Green and Piccadilly Circus until Trafalgar Square has fully reopened.
15	Blackwall - Regent Street			●	Will run between Blackwall and Tower Hill until all roads along route have fully reopened.
17	Archway - London Bridge			●	Will run between Archway and Holborn Circus until City of London has fully reopened.
21	Lewisham - Newington Green		●		Diverted between Borough High Street (Duke Street Hill) and Moorgate.
23	Liverpool Street - Westbourne Park			●	Will run between Westbourne Park and Piccadilly Circus until all roads along route have fully reopened.
24	Pimlico - Hampstead Heath		●		Diverted northbound between Victoria Street and Tottenham Court Road; diverted southbound between Trafalgar Square and Victoria Street
25	Ilford - Oxford Circus			●	Will run between Ilford and Aldgate until all roads along route have fully reopened.
26	Hackney Wick - Waterloo		●		Diverted between Bishopsgate and Ludgate Circus.
29	Wood Green - Trafalgar Square			●	Will run between Wood Green and Warren Street until Trafalgar Square has fully reopened.
35	Clapham Junction - Shoreditch			●	Will run between Clapham Junction and London Bridge Station until City of London has fully reopened.
40	Dulwich - Aldgate			●	Will run between Dulwich and London Bridge Station until City of London has fully reopened.
43	Friern Barnet - London Bridge			●	Will run between Friern Barnet and Moorgate until City of London has fully reopened.
47	Bellingham - Shoreditch		●		Diverted between Tooley Street and Bishopsgate.
48	Walthamstow - London Bridge			●	Will run between Walthamstow and Liverpool Street until City of London has fully reopened.

## Bus service changes during the 2012 Games: Marathons








Sunday 5 and 12 August and Sunday 9 September (from 07:00 - some routes may be affected earlier in the day. Details tbc)

Route	Start/Finish Points	Suspension	Diversion	Curtailed	Route Change
53	Plumstead - Whitehall			●	Will run between Plumstead and Westminster Bridge Road (continuing via York Road to Concert Hall Approach) until Parliament Square and Whitehall have fully reopened.
56	Whipps Cross - St Bartholomew's			●	Will run between Whipps Cross and Islington (Angel) until City of London has fully reopened.
76	Tottenham - Waterloo		●		Diverted between Old Street Station and Ludgate Circus.
87	Wandsworth - Aldwych		●	●	Will run between Wandsworth and Vauxhall (continuing to Lambeth Bridge) until Parliament Square and Trafalgar Square have fully reopened.
88	Camden Town - Clapham Common		●		Diverted between Piccadilly Circus and Great Smith Street.
91	Crouch End - Trafalgar Square			●	Will run between Crouch End and Aldwych until Trafalgar Square has fully reopened.
100	Elephant & Castle - Wapping		●		Diverted between Ludgate Circus and London Wall
133	Streatham - Liverpool Street			●	Will run between Streatham and London Bridge Station until City of London has fully reopened.
139	West Hampstead - Waterloo			●	Will run between West Hampstead and Piccadilly Circus until Trafalgar Square has fully reopened.
141	Palmers Green - London Bridge			●	Will run between Palmers Green and Moorgate until City of London has fully reopened.
148	White City - Camberwell Green		●		Diverted between Victoria Street and Westminster Bridge Road.
149	Edmonton Green - London Bridge			●	Will run between Edmonton Green and Liverpool Street until City of London has fully reopened.
159	Streatham - Paddington Basin			●	Will run between Streatham and Westminster Bridge Road (continuing via York Road to Concert Hall Approach) until Parliament Square and Trafalgar Square have fully reopened.
172	Brockley Rise - St Paul's			●	Will run between Brockley Rise and Aldwych until City of London has fully reopened.
176	Penge - Tottenham Court Road			●	Will run between Penge and Aldwych until Trafalgar Square has fully reopened.
211	Hammersmith - Waterloo		●		Diverted between Victoria Street and Westminster Bridge Road.
242	Homerton Hospital - Tottenham Court Road		●		Diverted between Bishopsgate and Holborn Circus.
344	Clapham Junction - Liverpool Street			●	Will run between Clapham Junction and Elephant & Castle until City of London has fully reopened.
388	Blackfriars - Hackney Wick			●	Will run between Hackney Wick and Liverpool Street until City of London has fully reopened.
453	Deptford Bridge - Marylebone			●	Will run between Deptford Bridge and Westminster Bridge Road (continuing via York Road to Mepham Street) until Parliament Square and Trafalgar Square have fully reopened.





**Effects on Bus Services During  
The Marathon  
Sundays 5 and 12 August  
also 9 September**

-  Route of Marathon
-  Roads normally served, but not by any buses at all on this day
-  Sections of route operating normally but affected elsewhere
-  Sections of route only running along these roads during the event
-  Roads temporarily served by buses, not normally served at all
-  Temporary terminus
-  Terminus of route affected elsewhere

**All other bus routes, not shown on this map, will run as normal**